



State of Wisconsin DNR Department of Natural Resources Water Permit Central Intake – attn. APM PO Box 7185 Madison, WI 53707-7185	Chemical Aquatic Plant Control Permit
---	---------------------------------------

Permit Number: NE-2022-43-12624
Permit Expiration Date: October 1, 2022
Waterbody Name: Chute Pond

Waterbody # (WBIC): 462520
Fee Received: 595
Waterbody Address: Chute Dam Ln

Applicant Name: Floyd Schmidt
P O Box 184
Mountain, WI 54149
Email:
Phone:

Applicator Name: Schmidt's Aquatic, LLC
7470 Sherman Rd
Bancroft, WI 54921
Email: hdhiii@schmidtsaquatic.com
Phone: 920-980-9190

Advanced Notification of Treatment is required

The Department has received and reviewed your application to chemically treat up to 22.8 acres of Eurasian water milfoil in Chute Pond in Oconto County. Aspects of this permit may not be changed. Please go to this web address: <https://permits.dnr.wi.gov/water/SitePages/Permit%20Search.aspx> to search for and download the permit documents. Your permit application meets the minimum requirements by law and a permit is being issued with the following conditions.

- It is the responsibility of the applicant to follow the treatment plan outlined in the permit application and permit conditions. The treatment notification protocols, treatment plan, and reporting protocols shall be performed in compliance with Wisconsin Administrative Code Chapter NR 107. Noncompliance with the permit can result in enforcement actions under Wis. Stat. ss. 23.24(6) and 281.98 and restriction of aquatic plant management activities for subsequent years under Wis. Adm. Code Ch. NR 107. The conditions and treatment plan are required to be followed to ensure efficacy of the treatment.
- You shall notify Brenda Nordin of the Department of Natural Resources at 920-360-3167 or Brenda.Nordin@wisconsin.gov, at least 4 business days before treatment with the date and time of proposed treatment.
- The Department may stop or limit the application of chemicals to a body of water if at any time it determines that the treatment will be ineffective, or will result in unreasonable restrictions on current water uses, or will produce unnecessary adverse side effects on nontarget organisms.
- You shall have a paper or electronic copy of this cover letter and permit with the individual conducting the treatment.

- You shall submit the Aquatic Plant Management Treatment record on the most updated form supplied by the Department as follows:
 - a. Immediately, if any unusual circumstances occur during treatment.
 - b. Within 30 days, if treatment occurs.
 - c. By October 1 of this year if no treatment occurred.

If you have any questions or concerns, I can be reached at 920-360-3167 or by email at Brenda.Nordin@wisconsin.gov

State of Wisconsin Department of Natural Resources for the Secretary

By: Kolasinski, Chris	3/21/2022	3/22/2022
Water Resources Biologist	Date Signed	Date Mailed

Please Note:

If you believe that you have a right to challenge this decision, you should know that Wisconsin statutes and administrative rules establish time periods within which requests to review Department decisions must be filed. For judicial review of a decision pursuant to ss. 227.52 and 227.53, Wis. Stats., you have 30 days after the decision is mailed or otherwise served by the Department, to file your petition with the appropriate circuit court and serve the petition on the Department. Such a petition for judicial review shall name the Department of Natural Resources as the respondent. This notice is provided pursuant to s. 227.48(2), Wis. Stats. To request a contested case hearing pursuant to s. 227.42, Wis. Stats., you have 30 days after the decision is mailed, or otherwise served by the Department, to serve a petition for hearing on the Secretary of the Department of Natural Resources. The filing of a request for a contested case hearing is not a prerequisite for judicial review and does not extend the 30-day period for filing a petition for judicial review.

Notice:

- You shall decontaminate all project equipment used in the waterbody to minimize transport of aquatic invasive species (AIS) immediately after each use on the project site. You shall utilize best management practices: <https://dnr.wi.gov/topic/Invasives/disinfection.html> You shall comply with all provisions in State Stat. s. 30.07 and Wis. Adm Code s. NR 40.07 and Manual code 9183.1 For further information, please refer to the following: <https://dnr.wi.gov/topic/invasives/classification.html>.
- The approval of an aquatic plant management permit does not represent an endorsement of the permitted activity but represents that the applicant has complied with all criteria of this chapter.

Aquatic Plant Management

NOTE: Missing or incomplete fields are highlighted at the bottom of each page. You may save, close and return to your draft permit as often as necessary to complete your application. If there are no updates in 90 days, your draft is deleted

This Application has been Signed and Submitted by: i:0#.f|wamsmembership|hdharveyiii signed on 2022-03-05T10:42:11

Site or Project Name:

Chute Pond Oconto County 2022

The permit application will be saved automatically with this name

Activity:

Chemical Control Application

Eligibility:

(All questions must be no for it to be considered a private pond.)

Is there more than one property owner?

Yes No

Will there be uncontrolled surface water discharge?

Yes No

Does the water body have public access?

Yes No

Enter previous years permit information below to import Contact Information (Optional)

3200-004 Chemical Aquatic Control Application

NOTE: To be considered a private pond, a waterbody must meet all of the following requirements:

1. Confined to one property owner.
2. The pond has no uncontrolled surface water discharge.
3. No public access.

Upon submittal of your permit application, a **non-refundable \$20 permit processing fee will be charged**. Additional acreage fees will be refunded if the permit request is denied or if no treatment occurs.

3200-004 Chemical Aquatic Plant Control Application

- Annually complete all pages on Form 3200-004 for chemical plant management applications. Complete form 3200-004a for large scale treatments(exceeds 10.0 acres in size or 10% of the area of the water body that is 10 feet or less in depth) as required by NR107.04(3).
 - Form 3200-004 is completed electronically through this system.
 - Form 3200-004a must be completed outside the system and uploaded to the attachments section. Please refer to this link for a copy of this form: <http://dnr.wi.gov/files/pdf/forms/3200/3200-004A.pdf>
- Attach a map that shows the treatment location(s), treatment dimensions and riparian landowners. If requesting WPDES coverage, attach a water body map that shows surface outflow and receiving waters.
- For a large-scale treatment, attach evidence that a public notice has been published in a regional / local newspaper and if required that a public informational meeting has been conducted as defined in NR107.04(3).
- Pay fee online.
- Sign and Submit form.
- A signed permit application certifies to the Department that a copy of the application has been provided to any affected property owner's association/district and to landowners adjacent to treatment area.

Contact Information

Applicant Information

Organization Chute Lake Protection & Rehabilitation District

Last Name: Schmidt

First Name: Floyd

Mailing Address: P O Box 184

City: Mountain

State: WI

Zip Code: 54149

Email:

Phone Number:
(xxx-xxx-xxxx)

Alternative Phone Number:
(xxx-xxx-xxxx)

Waterbody Address

Last Name:

First Name:

Street Address: Chute Dam Ln

City: Mountain

State: WI

Zip Code: 54149

Email:

Phone Number:
(xxx-xxx-xxxx)

Alternative Phone Number:
(xxx-xxx-xxxx)

Applicator

Name of Applicator Firm: Schmidt's Aquatic, LLC

Applicator Certification #: 93-022613-019190

Business Location License #: 93-022613-020730

Restricted Use Pesticide #:

Address: 7470 Sherman Rd

City: Bancroft

State: WI

Zip: 54921

Email: hdhiii@schmidtsaquatic.com

Phone Number:
 (xxx-xxx-xxxx)

Adjacent Riparian Property Owners or Other Individuals Sponsoring Removal

Individuals and organizations (e.g. Lake District, Lake Association, Property Owners Association, County Department of Recreation), sponsoring removal.

NOTE: Phone and email address are optional fields. This information will be publicly viewable if provided on this application.

Uploaded riparian owners to attachment tab

Name	Address	Phone	Email Address
<input type="text"/>	<input type="text"/>	<input type="text"/>	<input type="text"/>

Site Information - Complete

Water Body to be Treated

Waterbody Property Owners Association or Waterbody District Representative :
 None

Water Body Name:

County:

Latitude:

Longitude:

Section:

Township:

Range:

Direction: E W

Waterbody Surface Area: acres

Estimated Surface area that is 10ft or less acres

Proposed Treatment Area

Area(s) Proposed for Control:

Site Name (Optional)	Treatment Length	Treatment Width	Estimated Acreage	Average Depth	Calculated Volume
<input type="text" value="A-22"/>	<input type="text" value="0"/> ft. x	<input type="text" value="0"/> ft.	$\div 43,560 \text{ ft}^2 =$ <input type="text" value="6.30"/> ac	<input type="text" value="7"/> ft =	<input type="text" value="44.10"/> ac-ft
<input type="text" value="B-22"/>	<input type="text" value="0"/> ft. x	<input type="text" value="0"/> ft.	$\div 43,560 \text{ ft}^2 =$ <input type="text" value="6.10"/> ac	<input type="text" value="6"/> ft =	<input type="text" value="36.60"/> ac-ft
<input type="text" value="C-22"/>	<input type="text" value="0"/> ft. x	<input type="text" value="0"/> ft.	$\div 43,560 \text{ ft}^2 =$ <input type="text" value="10.40"/> ac	<input type="text" value="6"/> ft =	<input type="text" value="62.40"/> ac-ft
			Estimated Acreage Grand Total <input type="text" value="22.80"/> ac	Calculated Volume Grand Total	<input type="text" value="143.10"/> ac-ft

Is the area with in or adjacent to a sensitive area designated by the Department of Natural Resources.

Yes No

If the estimated acreage is greater than 10 acres, or is greater than 10 percent of the estimated area 10 feet or less in depth in Section II, complete and attach Form 3200-004A, Large-Scale Treatment Worksheet.

Chemical Aquatic Plant Control Information - Form 3200-004 (R 2/17)

Notice: Use of this form is required by the Department for any application filed pursuant to s. 281.17(2), Wis. Stats., and Chapters NR 107, 200 and 205, Wis. Adm. Code. This permit application is required to request coverage for pollutant discharge into waters of the state. Personally identifiable information on this form may be provided to requesters to the extent required by Wisconsin's Open Records Law [ss. 19.31-19.39, Wis. Stats.].

Is this permit being requested in accordance with an approved Aquatic Plant Management Plan?

Yes No

Treatment Type:

Lake Pond Wetland Marina Other

Goal of Aquatic Plant Control:

- Maintain navigation channel
- Maintain boat landing and carry in access
- Improve fish habitat
- Maintain swimming area
- Control of invasive exotics
- Other

Nuisance Caused By:

- Algae
- Emergent water plants (majority of leaves & stems growing above water surface, e.g. cattail, bulrushes)
- Floating water plants (majority of leaves floating on water surface, e.g., water lilies, duckweed)
- Submerged water plants (leaves & stems below surface, flowering parts may be exposed: milfoil, coontail)
- Other

List Target Plants

- | | | |
|---|--|--|
| <input type="checkbox"/> Algae | <input type="checkbox"/> Flowering Rush | <input type="checkbox"/> Purple Loosestrife |
| <input type="checkbox"/> Common/Glossy Buckthorn | <input type="checkbox"/> Hybrid Cattail | <input type="checkbox"/> Reed Canary Grass |
| <input type="checkbox"/> Coontail | <input type="checkbox"/> Hybrid Watermilfoil | <input type="checkbox"/> Reed Manna Grass |
| <input type="checkbox"/> Curly-Leaf Pondweed | <input type="checkbox"/> Japanese Knotweed | <input type="checkbox"/> Starry Stonewort |
| <input type="checkbox"/> Duckweed | <input type="checkbox"/> Naiad | <input type="checkbox"/> Yellow Floating Heart |
| <input type="checkbox"/> Elodea | <input type="checkbox"/> Narrow-Leaf Cattail | <input type="checkbox"/> Yellow Iris |
| <input checked="" type="checkbox"/> Eurasian Watermilfoil | <input type="checkbox"/> Phragmites | <input type="checkbox"/> Pondweed |

Other Target Plants:

Note: Different plants require different chemicals for effective treatment. Do not purchase chemical before identifying plants.

Chemical Control

Full Trade Name of Proposed Chemical(s)

- | | | | |
|---|-------------------------------------|----------------------------------|------------------------------------|
| <input type="checkbox"/> Agristar 2,4-D Amine | <input type="checkbox"/> Clipper | <input type="checkbox"/> K-Tea | <input type="checkbox"/> SCI-62 |
| <input type="checkbox"/> Algimycin PWF | <input type="checkbox"/> Clipper SC | <input type="checkbox"/> Littora | <input type="checkbox"/> Sculpin G |

- | | | | |
|--|--|--|---|
| <input type="checkbox"/> Alligare 2,4-D | <input type="checkbox"/> Current | <input type="checkbox"/> Milestone | <input type="checkbox"/> SeClear |
| <input type="checkbox"/> Alligare Argos | <input type="checkbox"/> Cutrine-Plus | <input type="checkbox"/> Nautique | <input type="checkbox"/> SeClear G |
| <input type="checkbox"/> Alligare Diquat | <input type="checkbox"/> Cutrine-Plus Granular | <input type="checkbox"/> Navigate | <input type="checkbox"/> Shoreklear-Plus |
| <input type="checkbox"/> Alligare Ecomazapyr | <input type="checkbox"/> Cutrine-Ultra | <input type="checkbox"/> Navitrol | <input type="checkbox"/> Shredder Amine |
| <input type="checkbox"/> Alligare Glyphosate 5.4 | <input type="checkbox"/> DMA 4 IVM | <input type="checkbox"/> Navitrol DPF | <input type="checkbox"/> Sonar AS |
| <input type="checkbox"/> Aqua Neat | <input type="checkbox"/> Earthtec | <input type="checkbox"/> Phycomycin SCP | <input type="checkbox"/> Sonar Genesis |
| <input type="checkbox"/> Aqua Star | <input type="checkbox"/> Element 3A | <input type="checkbox"/> Polaris | <input type="checkbox"/> Sonar H4C |
| <input type="checkbox"/> AquaPro | <input type="checkbox"/> Flumioxazin 51% WDG | <input type="checkbox"/> Polaris AC | <input type="checkbox"/> Sonar PR |
| <input type="checkbox"/> Aquashade | <input type="checkbox"/> Formula F-30 | <input type="checkbox"/> Pond-Klear | <input type="checkbox"/> Sonar Q |
| <input type="checkbox"/> Aquashadow | <input type="checkbox"/> Garlon 3A | <input checked="" type="checkbox"/> ProcellaCOR EC | <input type="checkbox"/> Sonar RTU |
| <input type="checkbox"/> Aquastrike | <input type="checkbox"/> Green Clean | <input type="checkbox"/> Refuge | <input type="checkbox"/> Sonar SRP |
| <input type="checkbox"/> Aquathol K | <input type="checkbox"/> Habitat | <input type="checkbox"/> Renovate 3 | <input type="checkbox"/> SonarOne |
| <input type="checkbox"/> Aquathol Super K | <input type="checkbox"/> Harpoon | <input type="checkbox"/> Renovate LZR | <input type="checkbox"/> Stingray |
| <input type="checkbox"/> Avast! SC | <input type="checkbox"/> Harvester | <input type="checkbox"/> Renovate LZR Max | <input type="checkbox"/> Symmetry NXG |
| <input type="checkbox"/> Captain | <input type="checkbox"/> Havoc Amine | <input type="checkbox"/> Renovate Max G | <input type="checkbox"/> Touchdown Pro |
| <input type="checkbox"/> Captain XTR | <input type="checkbox"/> Hydrothol 191 | <input type="checkbox"/> Renovate OTF | <input type="checkbox"/> Tribune |
| <input type="checkbox"/> Chinook | <input type="checkbox"/> Hydrothol Granular | <input type="checkbox"/> Reward | <input type="checkbox"/> Trycera |
| <input type="checkbox"/> Clearcast | <input type="checkbox"/> Komeen | <input type="checkbox"/> Rodeo | <input type="checkbox"/> Weedar 64 |
| <input type="checkbox"/> Clearigate | <input type="checkbox"/> Komeen Crystal | <input type="checkbox"/> Roundup Custom | <input type="checkbox"/> Weedestroy AM-40 |

Other Proposed Chemical(s):

Have the proposed chemicals been permitted in a prior year on the proposed site?
 All Some None

What were the results of the treatment?

Method of Application:

NOTE: Chemical fact sheets for aquatic pesticides used in Wisconsin are available from the Department of Natural Resources upon request.

Alternatives to Chemical Control:	Feasible?	If No, Why Not?
1. Mechanical harvesting	<input checked="" type="radio"/> Yes <input type="radio"/> No	<input type="text"/>
2. Manual removal	<input type="radio"/> Yes <input checked="" type="radio"/> No	Area too large
3. Sediment screens/covers	<input type="radio"/> Yes <input checked="" type="radio"/> No	Area too large
4. Dredging	<input type="radio"/> Yes <input checked="" type="radio"/> No	Cost
5. Waterbody drawdown	<input checked="" type="radio"/> Yes <input type="radio"/> No	<input type="text"/>
6. Nutrient controls in watershed	<input type="radio"/> Yes <input checked="" type="radio"/> No	Doesn't impact AIS
7. Other:	<input type="radio"/> Yes <input checked="" type="radio"/> No	N/A

Note: If proposed treatment involves multiple properties, consider feasibility of EACH alternative for EACH property owner.

Will surface water outflow and/or overflow be controlled to prevent chemical loss?

Yes No

Is the treatment area greater than 5% of surface area?

Yes No

Waterbody concentration calculations (in ppm.)

Refer to DNR Waterbody pages <http://dnr.wi.gov/lakes> to answer the following:

Does the waterbody stratify? Yes No

- If yes, calculate whole waterbody concentration using volume above thermocline.
- If no, calculate whole waterbody concentration using total lake value

Whole Waterbody Concentration ppm

WPDES Permit Request

Is WPDES coverage being requested? Refer to

<http://dnr.wi.gov/topic/wastewater/aquaticpesticides.html> for more information

Yes - complete section VII with signature.

No

Already have WPDES





WPDES coverage not needed

Required Attachments and Supplemental Information

Upload Required Attachments (15 MB per file limit) - [Help reduce file size and trouble shoot file uploads](#)

* indicates completion of this item is required

Note: To add additional attachments using the down arrow icon. To replace an existing file, use the 'Click here to attach file ' link. To remove additional items, select the item and press CNTRL Delete.

Riparian Owners	 File Attachment	ChuteLakeRiparianList2022.xlsx
Public Notice	 File Attachment	ChutePondNewspaperArticle2022.pdf
Large Scale Worksheet	 File Attachment	Form3200-4ASignedChutePond2022.pdf
Site Map	 File Attachment	ChutePond_2022_EWMTreatment_MAP.pdf

Fee Calculation

Chemical Control Application

1. s. NR 107.11(1), Wis. Adm. Code, lists the conditions under which the permit fee is limited to the \$20 minimum charge.
2. s. NR 107.11(4), Wis. Adm. Code, lists the uses that are exempt from permit requirements.
3. s. NR 107.04(2), Wis. Adm. Code, provides for a refund of acreage fees if the permit is denied or if no treatment occurs.

If Proposed treatment is over 0.25, calculate acreage fee: (round up to nearest whole acre, to maximum of 50 acres) acres X \$25 per acre = \$	22.80
If proposed treatment is less than 0.25 acre, acreage fee is \$0	\$575.00
Basic Permit Fee (non-refundable)	\$20.00
Total Fee	\$595

Payment Information

Invoice Number: WP-00033545
Payment Confirmation Number: WS2WT3008118996
Amount Paid: \$595

Sign and Submit

Applicant Responsibilities and Certification

1. The applicant has prepared a detailed map which shows the length, width and average depth of each area proposed for the control of rooted vegetation and the surface area in acres or square feet for each proposed algae treatment.
2. The applicant understands that the Department of Natural Resources may require supervision of any aquatic plant management project involving chemicals. Under s.NR 107.07 Wis. Adm. Code, supervision may include inspection of the proposed treatment area, chemicals and application equipment before, during or after treatment. The applicant is required to notify the regional office 4 working days in advance of each anticipated treatment with the date, time, location and size of treatment unless the Department waives this requirement. Do you request the Department to waive the advance notification requirement?
 Yes No
3. The applicant agrees to comply with all terms or conditions of this permit, if issued, as well as all provisions of Chapter NR 107, Wis. Adm. Code. The required application fee is attached.
4. The applicant will provide a copy of the current application to any affected property owners' association inland Lake District and, in the case of chemical applications for rooted aquatic plants, to all owners of property riparian or adjacent to the treatment area. The applicant has also provided a copy of the current chemical fact sheet for the chemicals proposed for use to any affected property owner's association or inland Lake District.
5. Conditions related to invasive species movement. The applicant and operator agree to the following methods required under s.NR 109.05(2), Wis. Adm. Code for controlling, transporting and disposing of aquatic plants and animals, and moving water:
 - Aquatic plants and animals shall be removed and water drained from all equipment as required by s.30.07, Wis. Stats., and ss. NR 19.055 and 40.07, Wis. Adm. Code.
 - Operator shall comply with the most recent Department-approved 'Boat, Gear, and Equipment Decontamination and Disinfection Protocol', Manual Code #9183.1, available at <http://dnr.wi.gov/topic/invasives/disinfection.html>

All portions of this permit, map and accompanying cover letter must be in possession of the chemical applicator at the time of treatment. During treatment all provisions of Chapter NR 107 107.07 and NR 107.08, Wis. Adm. Code, must be complied with, as well as the specific conditions contained in the permit cover letter.

I hereby certify that that the above information is true and correct and that copies of the application shall be provided to all affected property owners promptly and that the conditions of the permit will be adhered to. All portions of this permit, map and accompanying cover letter must be in possession of the applicant or their agent at time of plant removal. During plant removal activities, all provisions of applicable Wisconsin Administrative Rules must be complied with, as well as the specific conditions contained in the permit cover letter.

Steps to Complete the signature process

IMPORTANT: All email correspondence will be sent to the address associated with your WAMS ID).

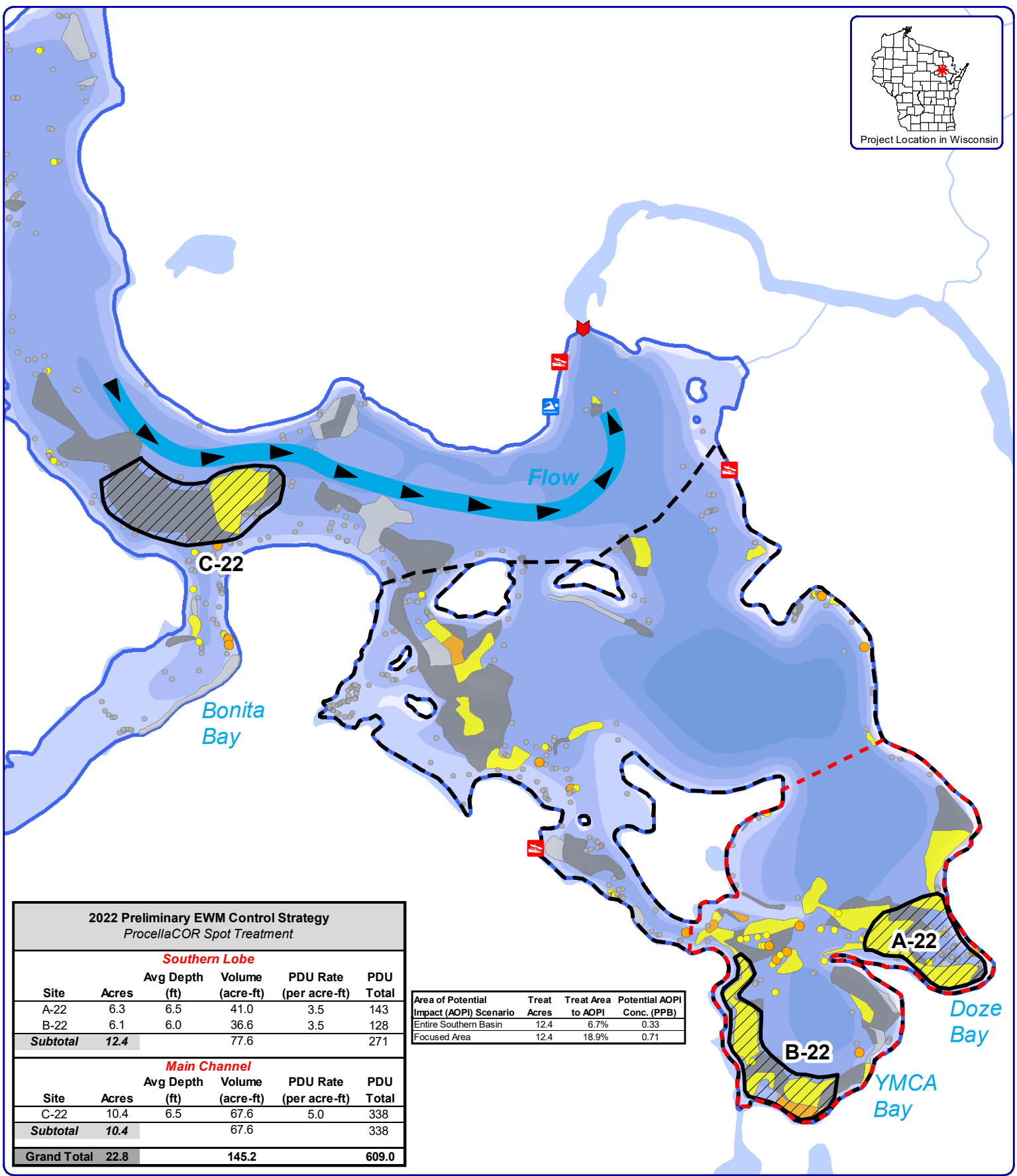
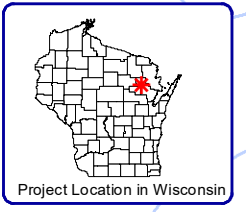
1. Read and Accept the Responsibilities and Certification
2. Press the Initiate Signature Process button
3. Open the confirmation email for a one time confirmation code and instructions to complete the signature process.

You will receive a final acknowledgement email upon completing these steps .

Check if you are signing as Agent for Applicant.

i:0#f|wamsmembership|hdharveyiii signed on 202.

I hereby certify that the above information is true and correct and that copies of this submittal shall be provided to the appropriate parties named in the contact section and that the conditions of the permit and pesticide use will be adhered to.




2022 Preliminary EWM Control Strategy
ProcellaCOR Spot Treatment

Southern Lobe					
Site	Acres	Avg Depth (ft)	Volume (acre-ft)	PDU Rate (per acre-ft)	PDU Total
A-22	6.3	6.5	41.0	3.5	143
B-22	6.1	6.0	36.6	3.5	128
Subtotal	12.4		77.6		271

Main Channel					
Site	Acres	Avg Depth (ft)	Volume (acre-ft)	PDU Rate (per acre-ft)	PDU Total
C-22	10.4	6.5	67.6	5.0	338
Subtotal	10.4		67.6		338
Grand Total	22.8		145.2		609.0

Area of Potential Impact (AOPI) Scenario	Treat Acres	Treat Area to AOPI	Potential AOPI Conc. (PPB)
Entire Southern Basin	12.4	6.7%	0.33
Focused Area	12.4	18.9%	0.71



Onterra LLC
Lake Management Planning
815 Prosper Rd
De Pere, WI 54115
920.338.8860
www.onterra-eco.com

Sources
Roads & Hydro: WDNR
Bathymetry: WDNR, digitized by Onterra
Aquatic Plants: Onterra, 2022
Map Date: January 10, 2022

- Legend**
August 2021 EWM Survey Results (8/16-18/2021)
- Highly Scattered
 - Scattered
 - Dominant
 - Highly Dominant
 - Surface Matting
 - Single or Few Plants
 - Clump of Plants
 - Small Plant Colony
 - Preliminary 2022 Treatment Area

- AOPI Scenario**
- Entire Southern Basin
 - Focused Area

Chute Pond
Oconto County, Wisconsin
Preliminary 2022 EWM Treatment Strategy v.1

ParcelNumb	LastName	FirstName
0100505017	KANE	ANDREW W & VICKIE M
0100505018	DEBRUIN	PAUL & SALLY
0100505019	ORLICK	THOMAS H & GALE P
029262500134	US GOVERNMENT	LAKEWOOD RANGER STATION
029272600412A	NEHS	MYRA A FOSICK
029272600512B	WITTLIEFF	ALLEN L & SANDRA L
029272600613A	NEHS	MYRA A FOSICK
029272600713B	JOLLY	WILLIAM J & ROBIN L
029272600813C	BRENNECKE	BRIAN & JAY
029272600913D	CHECK	JOYCE M ETAL
029272601013E	BERMKE	PATRICIA
029272601113F	FRISCH	JEFFERY L
029272601213H	HARTL	SCOTT & HOLLY
029272601313J	WASMUND	ARLENE ETAL
029272601513K2	VANDYNHOVEN	SCOTT & JEAN
029272601613K3	DAKE	DANIEL J & SUSAN C
029272601713L	PANTZLAFF	PAUL R & ROSANNE M
029272601813M	YUENGER	MARK ETAL
029272601913P	LIFES SIMPLE PLEASURES LLC	
029272602013R	KINYON	ALBERT W & KATHLEEN M
029272602113S	SIEBERS	BRUCE & DENISE
029272602213T	LIEBERGEN	WILL W & ALYSSA A
029272602313U	MAULE	ROBERT W & KIM M
029272602413V	BALL	PETER J
029272602513W	JOST	CHRISTOPHER
029272602614B	HENKE	JAMES & NANCY
029272602714C	BARTINGALE FAMILY TRUST	ROBERT & JOAN
029272602814D	HOGAN REVOCABLE TRUST	
02927260292401	BOWMAN	WILLIAM L & SHAWNEE L
02927260292402	DEPIES	ANTHONY R & PATRICIA M
02927260292403	EVERSON	MATTHEW R & ELIZABETH A
02927260292404	SIGL	SHELBY J & DONALD D
02927260292405	DREES	WILLIAM C & LISA A
02927260292406	MILLER REVOCABLE TRUST	DANIEL J & REBECCA A
02927260292407	DALEY	LEE & CHERYL ETAL
02927260292408	BARNES	DAVID M & KAREN E
02927260292409	SCHNEIDER	CHRISTOPHER
02927260292410	LEPKOWSKI	RONALD
02927260292411	LEPKOWSKI	RONALD
02927260292412	DUVENECK	WILLIAM S & SALLY D
02927260292413	WICKESBERG	BRYON F & AMY R
02927260292414	YAEGER	CURTIS D & JOAN B
02927260292415	SCHUCH	KEITH D ETAL
02927260292416	GEURTS	JACOB M & JENNIFER ETAL
02927260292417	ZIMMERMAN	DAVID A & DAWN M
029272603214E	SHANK	PATRICIA L

029272603314E1	SINGER	DAVID A & NATALIE J
029272603414G	WEIDNER	DANIEL G & NANCY M
029272603514H	LEPKOWSKI REVOCABLE LIVING TRUST	ROBERT & CAROL
029272603621	GOLDEN POND LLC	
029272603621A	NEHS	MYRA A FOSICK
029272603721B	SCHROEDER	BRIAN M & AMY L
029272603821C	TENNANT LIVING TRUST	DOUGLAS S & MICHELLE L
029272603921D	JANSEN	JAMIE M & KATIE J
029272604021E	OBMA	ROBERT T & PATRICIA A
029272604121F2	JASCULCA	RICHARD
029272604121F3	GUNKEL	DAVID S & CHERYLE J
029272604321H	PALMER	EDWARD B & BARBARA A
029272604424J	VANDERLOOP	CHAR
029272604621J1	RITGER	THOMAS G & CHERYL A
029272604721	SCHNEIDER	IRENE R
029272604721A	DEGROOT	ROBERT & MARY CHESLOCK-
029272604821	HUFF	SCOTT G
0292726049211	SINKULA	JOSEPH P & STACEY L
0292726049212	BRICKNER	STEPHEN
029272605322D	BAUMANN	KENNETH J
029272605322S	BAUMANN	ERIN
029272605322T	PALMER	EDWARD B & BARBARA A
029272605322U	SCHERRER LIVING TRUST	JAMES E
029272605322V	SCHMIDT	JEFFREY & JESSICA
029272605322W	SPUR OF THE MOMENT	RANCH LLC
029272608041C	STRASSER TRUST	CHRISTOPHER ETAL LEE
029272608141D	FOREEN	STEVEN ETAL
029272608241F	CARLSON	DAVID C
029272608241F1	WEIGAND	CHAD N & JAY S
029272608341G	JOHNSON LIVING TRUST	
029272608441H	LEPKOWSKI REVOCABLE LIVING TRUST	ROBERT & CAROL
029272608541J	LEGOIS	MICHAEL J & DAWN M
029272608641K	GUTKNECHT	PETER A
029272608741M	DIEDRICK	DONALD L & RENATE W
029272608841N	STRASSER TRUST	CHRISTOPHER ETAL LEE
029272608941P	STRASSER TRUST	CHRISTOPHER ETAL LEE
029363500244	US GOVERNMENT	LAKWOOD RANGER STATION
029373600111A	BONATZ FAMILY LIVING TRUST	
029373600211B	OCONTO COUNTY	
029373600312	OCONTO COUNTY	
029373600513B	TONTI LLC	
029373600613C	BAST REVOCABLE LIVING TRUST	HELEN T
029373600814C	SLEETER TRUST AGREEMENT	RODNEY A & DIANNA M
029373600914D	NIELD TRUST	JOAN
029373601014E	BONATZ	ERIKA
029373601324A	TONTI LLC	
029373601424B	SCHUETTELZ	FAMILY COTTAGE LLC

029373601524C	PORTIER	MICHAEL J
029373602044	BRAWNER	DAVID J & CINDI A
029373602044A	SPAUDE	DAVID ETAL J
029373602142A	VERHAGEN	MICHAEL T&KRISTIN A ETAL
029373602242B	OCONTO COUNTY	BOAT LANDING
029373602342C	BUHRANDT	DALE A ETAL
029373602442C2	CORREA	TRICIA A ETAL
029373602542D	SZABLEWSKI	PAUL G & DIANE M
029373602642D1	WUNSCH	NICHOLAS A & JODIE K
029373602742E	HIETPAS	DANIEL G & STACY M
029373602842G	TUCKER	DAN & CAROL
029373602942H	KRAJCIK	THOMAS J
029373603042J	OLSON	SCOTT D & CHERYL A
029373603042J1	OLSON	WILLIAM D & JOAN A
029373603142K	KRAJCIK	TOM & KIM
029373603242L	SNAVELY	CHESTER C JR
029373603442N	KRAJCIK	TOM & KIM
0293736036	LATTIN	DONALD J
0293736037	BRAWNER	DAVID J & CINDI A
029373603842P	BRAWNER	DAVID & CINDI
0293736039	DANKE	JEFFREY G & MARY JOY
0293736041	KLAWONN JOINT REVOCABLE TRUST	JASON T & BETH L T
029373604244A	KUCAVICH	STEVEN E & DEBRA J
029373604344A1	HEILMAN	ROBERT G
029373604444A2	SMITH	ANDREW M & SUSAN R ETAL
029373604543A3	GAAB LIVING TRUST	MARK & BARBARA
029373604643A4	MARTIN	MICHAEL J & SHIRLEY A
029373604744B	VANSCHYNDEL	DAVID ETAL
029373604844D	YMCA	GREEN BAY
029373605044A	SPAUDE	DAVID ETAL J
029673000433B	RIETH	DANIEL E & CHERYL A
029683109122A	PEOT	JOSEPH H & BARBARA L
029683109122A1	BLECKE	CHARLES E & JOAN
029683109122A1A	BLECKE	CHARLES E & JOAN
029683109122A2	VORPAHL	JAMES
029683109122A2A	VORPAHL	JAMES
029683109122A2B	OUDENHOVEN	DENNIS P
029683109122A2C	BRANDENBURG	RYAN
029683109122A2D	SCHNEIDER	LARRY E & SHIRLEY
029683109122A2E	SCHNEIDER	LARRY F & SHIRLEY
029683109122A2F	NORTHAM	THOMAS R & CHRISTL J
029683109122A2G	NORTHAM	THOMAS R
029683109122A2H	SAUNDERS	PATRICK C & JUDITH R
029683109122A2I	SAUNDERS	PATRICK C & JUDITH R
029683109122A2J	THORSBAKKEN	NORMAN D & DEBRA M
029683109122A2K	THORSBAKKEN	NORMAN D
029683109122A2L	HMIELEWSKI LIVING TRUST	JEFFREY & MARIAH E

029683109122A2M	HMIELEWSKI LIVING TRUST	JEFFREY & MARIAH E
029683109122A3	DEAU	ROBERT
029683109222C	PLAMANN	WILLIAM J
029683109322C1	PLAMANN	WILLIAM J & KRISTIN L
029683109422D	DUGAN	ANDREW E & DIANE M
029683109522E	SCHMIDT	STEVEN D & CHERYL A
029683109622G	CARLSON	TODD J & MICKI L
029683109722H	LIMBERG	SHAWN D & EMILY A
029683109823A4	MIX	TERRY O ETAL
029683109923B	WOELZ	DOUGLAS E & CHERYL A
029683110023C	WOCHINSKI	ANTONE & BETTY JEAN
029683110123D	COTA	LEANNE C
029683110223D1	CAMP MORGAN LLP	
029683110423D2	PEOT	JOSEPH H & BARBARA L
029683110423D3	COTA	LEANNE C
029683110523E	COTA	LEANNE C
029683110623F	CAMP MORGAN LLP	
029683110723	B & J PEOT FAMILY COTTAGE LLC	
029683110723A	PEOT	JOSEPH H & BARBARA L
029683110723B	DEVINE TRUST	AMIE K
029683110723C	PEOT	JOSEPH H & BARBARA L
029683110823	LORITZ	GERALD C & BARBARA J
029683110923	KNECHT	JOHN H & DIANE M
02968311123201	CAMP MORGAN LLP	
02968311123202	CLARKSEN TRUST	BRUCE A & LORI A
02968311123203	SCHUETTE TRUST	RICHARD J & DEBRA A ETAL
02968311123204	SCHUETTE	PAUL B
02968311123205	VANDEBORGART	WILLIAM J & SHIRLYNE B
02968311123206	KASSNER 2019 REVOCABLE TRUST	DALE R & SUSAN M
02968311123208	GRIES	BENJAMIN J & HEATHER M
02968311123209	STASZAK	LARRY A
02968311123210	KROLL	MICHAEL P
02968311123211	KROLL	MICHAEL P ETAL
02968311123212	PLATTEN	TRACY R & LAURA M
02968311123213	KRAHN	MORGAN
02968311123214	MCMAMARA	NATHANIEL P & STEPHANIE A
02968311123215	VANDEBORGART	WILLIAM J & SHIRLYNE B
02968311123216	PAPA SCHUETTE REST & RELAXATION LLC	
02968311123217	QUETICO ANGELS LLC	
02968311123218	GRISHABER	DEAN F ETAL
02968311123219	PAPA SCHUETTE REST & RELAXATION LLC	
02968311123219A	FEEST	
02968311123220	PAPA SCHUETTE REST AND	JAMES S & JULIE A
02968311123221	JOLMA	RELAXATION LLC
02968311123222	HANSON	CHARLES M & MARY K
02968311123223	CERK	THOMAS E & SHARON K
02968311123224	WALLY	KENNETH A & LOU ANN
		JAMIE & SHERRY

029683112733	SCHMIDT	ADAM ETAL
029683112833A	YMCA	GREEN BAY
029683113233C1	SELISSEN	THOMAS J & NICOLE A
029683113333C2	FREDERICKSON	NEIL D & ANDRIA M
029683113433C3	KROLL	DANIEL LEE
029683113533C4	GREATER GREEN BAY YMCA INC	
029683113633D	ATHEY	JOHN & CHERYL
029683113733E	VANSCHYNDEL	DAVID ETAL
029683113833F	DOZE INN LLC	
029683113933G	HELMRATH	JON & CINDY
029683114033J	SONNENBERG	KURT A & MICHELE
029683114133K	KONCZYK REVOCABLE TRUST	JAMES M & CATHY S
029742600302	PIRLOT	LARRY A & LAURIE A
029742600403	GUNKEL	THOMAS & LINDA
029742600504	KELLER	CARLA J
029742600605	MUENCH	WADE M
029742600706	WIDOWSKI TRUST	JOANNE
029742600807	RADTKE	TERRI L
029742600908A	RADTKE	TERRI L
029742601109	BOYLE	KENNETH J & CAROL E
029742601209A	BETTIN	ROBERT H SR & CAROL A
029742601310B	WOELFEL	KENNETH G & KIM M
029742601411	KRIPLEAN IRREVOCABLE TRUST	CORRINE A
029742601512A	VOGELSBURG FAMILY IRREVOCABLE TRUST	
029742601612B	HANSCH	BRIAN L & DEBRA J
029742601612C	ZERNZACH REVOCABLE LIVING TRUST	
029742601713	ZABEL	JAMES R & SUSAN J
029742601815	BODART	CLARENCE A
0297426019Q	VANDERMOLLEN	ALEX J
0297426020R1	GUNKEL	ROBERT & DOLORES
0297426021R1	DEMPSEY	KEVIN M & MARY JO
0297426022R2	DEMPSEY	KEVIN M & MARY JO
0297426023S1	COURT	ROBERT A & MARY DARLENE
0297426024S2	HOPPE	DANIEL S
0297426025M	ROEHLER	JOANNE
0297426026T	DEMPSEY	KEVIN M & MARY JO
0297426027M1	LOWNEY	MICHAEL E
0297426028N	MCCARTHY	KELLY & SUSAN M
0297426029P	MCCARTHY	KELLY & SUSAN M
0297426030O	MCCARTHY	KELLY & SUSAN M
0297426031A	HUITING	DONALD & MARY
0297426032B	HUITING	DONALD & MARY
0297426033C	DORN DISCRETIONARY TRUST	SHIRLEY M
0297426034D	WARMBRUNN	FRANK C & PATRICIA
0297426035E	WARMBRUNN	FRANK C & PATRICIA A
0297426037F1	AERTS	RUSSELL E & JOAN L
0297426038G	BROCKMAN REVOCABLE LIVING TRUST	DENNIS M & JUDITH A

0297426039G1	SMITH	BARBARA A
0297426040H	LEMBCKE	JEFFERY J & LORI A
0297426041A	DELZER	WAYNE K
0297426041L	LENZ	TIM M
0297426042J1	LEMBCKE	RICHARD M & DEBRA
0297426043I	NACKERS	LEROY J
0297426044K	DELZER	WAYNE K
0297426045L1	BEILKE	JENNIFER M
029742604601	WISNIEWSKI FAMILY TRUST	
029742604702	SCHMIDT	ARTHUR K
029742604702.1	LEMENSE	JAY A
029742604804	ORLEBEKE	RONALD R
029742604904	WENDT	GARY S ETAL
029742605005	WEST SHORE HEIGHTS	PROPERTY OWNERS ASS INC
029742605205C	MILLER	MARK J
0297426053A	LUCK	STEVEN J ETAL
0297426054B	KROLIKOWSKI REVOCABLE LIVING TRUST	MARK B & ANNE M
0297426055C	MICHALAK	TODD A & SHARON L
029753600101	SCHABEL	DAVID G & LISA W
029753600202	SKARBAN	SCOTT N
029753600303	VANDERHEYDEN GROUP INC	
029753600404	VANDERHEYDEN GROUP INC	
029753600505	THOMSEN	ANDREW & ERIN
029753600606	KOZLENCER	TODD R & HOLLY B
029753600707	MAKOFSKI	WILLIAM C
029753600808	ULMAN	THEODORE E
029753600909	KOHAL	ALLEN & CAROL
029753601010	AWE	THOMAS ETAL R JR
029753601111	ZAK	TROY J & CONNIE J
029753601212	KIELBASA	ELIZABETH A
029753601313	SCHUETTPELZ	FAMILY COTTAGE LLC
029753601414	SCHUETTPELZ	FAMILY COTTAGE LLC
029753601515	CHUTE POND PROPERTY TRUST	
029753601616	RADTKE COTTAGE LLC	
029753601717	KOSTER	GARY ALLAN & TERRI ANN
029753601818A	DBSF TRANSITION TRUST	
029753601918B	CHUTE POND PROPERTIES LLC	
0297536019C	MACCOUX	WILLIAM & BERNICE
029753602020A	KONITZER	THOMAS M & SHERI L
029753602120B	GROENE	STEVEN R & JEAN E
029753602320C	WOLTER	CHAD R
029753602420D	ASHMEAD	NATHAN J
029753602521	GUENDERT	DANIEL J & SHARON L
029753602622	HERGERT	PAUL A & SHARON K
029753602722A	BROWN	HENRY M
029753602823A	RIDER	MARIANNE
029753602923B	GOLDEN	GAIL M

029753603023C BIESE
029753603123E SWOBODA
029753603223G BLECHA
029753603324 PLOWMAN
029753603425A CHUTE POND PROPERTIES LLC
029753603525AA KAMINSKI
029753603625B ASHMEAD
029753603625C VANDERHEYDEN
029753603725E WILSON
029753603825F KAMINSKI
029753604025G LAMERS
029753604125H KLOEHN
029753604225I LITSCHER
029753604425J THORSON
029753604525K FEEST
029753604625L KING
029753604825N DAVIS
029753604925O SCANLAN
029753605225R SCHMIDT
029753605325S BEYER TRUST
029753605425T KARNITZ
029753605525U FOX
029753605625V SCANLAN
029753605726C MILLER
029753605826D KAWULA
029753605926E KAWULA
029753606026F DUCHEMIN
029753606126G ASHBY
029753606227 RIDER
029753606227A KERSTEN
029753606227B GOLDEN
029753606227C GRENIER
029753606227D BRICKO
029753606227E GOLDEN
029753606326H SONNENBERG
029753606613 CHRISTENSEN
029753606714 TRADER
029753606815 HIETPAS IRREVOCABLE TRUST
029753606916 SCHAAL
029753607017 ZENISEK
029753607118 GEREND
029753607219 GRUNNIWALDT
029753607320 WEBB
029753607421 SCHLEIS
029753607522 VANGROLL
029753607623 HUSS
029753607724 BRAUN

JOSEPH M & SUSAN D
NANCY A
DAVID J & DARLENE A
CRAIG L & GAIL L

RANDY
NATHAN J
PETER H & MARY LOU
LARRY F & SANDRA L
RANDOLPH
WILLIAM H & JANET L
KEVIN R & JODIE L
THOMAS D & CARROLYN A
TIMOTHY A
MUILBERT L
PAUL & JOANNE
STEVEN W & CYNTHIA S
GARY M & CONNIE M
FLOYD J & EDITH L

DANE A JR
MICHAEL J & CHARLES J
GARY & CONNIE
RICKY J & MARGARET A
AMY M KARNITZ ETAL
AMY M KARNITZ ETAL
BRENT E
JAMISON E & ANDREA L
MARIANNE
STEVEN G ETAL
PETER D & CHRISTINE
KIM M & SCOTT J
KRIS J ETAL
PETER D
ROBERT C & MICHELLE M
EDWIN F & LISA M
JASON P & ALISSA M
LEROY J & CAROL M
JULIE & BRAD
DYLAN A
DAVID J & CINDY L
RONALD L & BRENDA M
WILLIAM J
KEVIN W & MICHELLE M
MARY A
MARY B & JOSEPH M
MARILYN L

029753607825	LEMENSE	DANNY
029753607926	PONTOW FAMILY IRREVOCABLE TRUST	
029753608027	BURNS	MICHAEL T & CYNTHIA A
029753608128	BRODHAGEN	DELORES J
029753608229	BRODHAGEN	DELORES J
029753608330	BRICK	THOMAS F & CYNTHIA L
029753608431	REZACHEK	CHARLES & NANCY
029753608532	REZACHEK	CHARLES & NANCY
029753608633	OLSON	WILLIAM D & JOAN A
029753608726F	HINTZ REVOCABLE LIVING TRUST	SANDRA J
029753608826G	HINTZ REVOCABLE LIVING TRUST	SANDRA J
029753608926D	PUNGARCHER	DOUGLAS C
029753609026E	LAMERS	WILLIAM & JANET
0297536091A	MAGNIN	ROBERT A & LISA M
0297536092B	MAGNIN REVOCABLE TRUST	DEAN A & MARY L
0297536093C	MAGNIN REVOCABLE TRUST	DEAN A & MARY L
0297536094D	MAGNIN REVOCABLE TRUST	DEAN A & MARY L
029753609501	DEVRIES	ERIK B
029753609602	KOCH	LEON E SR & SUZANNE J
029753609703	MEHRE	GARY M & CINDY M
029753609804	WOELZ	DAVID ETAL W
029753609905	REIMER	RICHARD A & DEBRA S
029753610006	DITTER	SHAWN & AMANDA
029753610107	WAVRUNEK REVOCABLE TRUST	BRIAN J & LORI J
029753610208	HANSEN	PHILIP & ROBIN
029753610309	SOUTH SHORE HEIGHTS	
029753610410	FARR	GERALD P & DEA D
029753610511	MANCUSI	NANCY
0297536107E	MAGNIN REVOCABLE TRUST	DEAN A & MARY L
0297536108F	CONGER	SCOTT ETAL
0297536109G	HAANEN	WILLIAM & PEGGEY
0297536110H	KLISH REVOCABLE TRUST	THOMAS R & BECKY R
029793600201	KING	THOMAS J & KATHLEEN S
029793600302	CARLSON	TODD J & MICKI L
029793600403	BONAPARTE	STEVEN J & JEANNE M
029793600504	LAMB REVOCABLE TRUST	TED C & COLLEEN A
029793600605	BILL	KEVIN S & JANETTA
029793600707	LOEWER	KIM P ETAL
029793600808	DEBRUIN	PAUL G & TARA M
029793601110	DELCORE	TERRY G
029793601211	AKEY INVESTMENTS LLC	
029793601312	BAETEN	CLYDE P & SONIA E
029793601413	EVERBREEZE RESORT LLC	
029793601514	EVERBREEZE RESORT LLC	
029793601716	LEITERMANN	GREGORY J & GAIL
029793601918	SCHMIDT	KEVIN M TRUSTEE
029793602019	SWIEKATOWSKI	DEBRA J & PATRICK J

029793602120	HEIM	MICHAEL L
029793602221	HOUGAARD	PATRICIA & DAYTON
029793602322	LUBENSKE	MARY LOU
029793602423	KESTER	DAVID A ETAL
029793602524A	STEENO	GREGORY P
029793602624B	RADTKE	ROBERT
029793602725	STEENO	GREGORY P
029793602826	OCONTO COUNTY	PARK
029793602927	OCONTO COUNTY	PARK
029793603028	OCONTO COUNTY	PARK

Co_Owner	MailingAdd	City	State
	4505 SHIRLEY RD	DENMARK	WI
	607 GOLDENROD DR	APPLETON	WI
	985 BOBOLINK DR	BROOKFIELD	WI
	15085 STATE HWY 32	LAKESWOOD	WI
	P O BOX 186	MOUNTAIN	WI
	12805 EAST SHORE DR	MOUNTAIN	WI
	P O BOX 186	MOUNTAIN	WI
	553 BLACKHAWK DR	GREEN BAY	WI
	1098A LOWELL DR	OCONOMOWOC	WI
	305 PACKER DR	MANITOWOC	WI
	N6196 STATE ROAD 67	PLYMOUTH	WI
	3063 BIG TIMBER CIR	GREEN BAY	WI
	619 TAYLOR ST	LITTLE CHUTE	WI
	101 CEDAR RIDGE DR APT N328	WEST BEND	WI
	W2074 CENTER VALLEY RD	FREEDOM	WI
	550 RONALD LEE CIR	RIO	WI
	P O BOX 517	DENMARK	WI
NOLA YUENGER	340 S CECIL ST	BONDUEL	WI
	N3707 STATE HWY 32	PULASKI	WI
	12711 E SHORE DR	MOUNTAIN	WI
	12703 E SHORE DR	MOUNTAIN	WI
	7333 CASEY LN	SOBIESKI	WI
	8448 WOODMERE SQUARE	WIND LAKE	WI
	12681 E SHORE DR	MOUNTAIN	WI
	870 MAPLE ST	CLEVELAND	WI
	2135 EARLY ST	GREEN BAY	WI
	2105 LOST DAUPHIN RD	DEPERE	WI
	4113 N PINE TREE RD	ONEIDA	WI
	4440 RAVINE WAY	OSHKOSH	WI
	350 BROADWAY ST APT 320	SHEBOYGAN FALLS	WI
	813 E WOODCREST DR	APPLETON	WI
	2480 SHIRLEY RD	DEPERE	WI
	W5311 CHURCH LN	PESHTIGO	WI
	9000 US HWY 192 LOT 245	CLERMONT	FL
TIMOTHY DALEY	3121 W SENECA DR	APPLETON	WI
	15895 88TH ST	BRISTOL	WI
	224 PROSPECT TER	DAVENPORT	IA
	N38 W27171 PARKSIDE RD	PEWAUKEE	WI
	N38 W27171 PARKSIDE RD	PEWAUKEE	WI
	118 S WASHINGTON ST UNIT B202	GREEN BAY	WI
	W5689 FOREST RD	BLACK CREEK	WI
	12678 W SHORE DR	MOUNTAIN	WI
	N9351 ISAAR RD	SEYMOUR	WI
DONALD & DORIS WEGAND	2151 MILL RD	GREENLEAF	WI
	8124 WINDDANCER DR	PULASKI	WI
	W4315 ST HWY 22	CECIL	WI

	9830 W ELM LEAF LN	FRANKLIN	WI
	2480 HEMLOCK DR	GREEN BAY	WI
	12601 E SHORE DR	MOUNTAIN	WI
	981 8TH STREET	MENASHA	WI
	P O BOX 186	MOUNTAIN	WI
	2302 WHITING RD	COTTAGE GROVE	WI
	W2200 COUNTY ROAD EE	SEYMOUR	WI
	2467 ANEMONE CT	GREEN BAY	WI
	2600 BEAUMONT ST	GREEN BAY	WI
	238 FRANKLIN	RIVER FOREST	IL
	S94 W35563 WESTWIND DR	EAGLE	WI
	12836 W SHORE DR	MOUNTAIN	WI
	2416 LITTLE MOUNTAIN LOOP	THE VILLAGES	FL
	12830 W SHORE DR	MOUNTAIN	WI
	W9296 STATE RD 23	ELDORADO	WI
	981 8TH ST	MENASHA	WI
	726 THRUSH ST	GREEN BAY	WI
	2045 LOST DAUPHIN RD	DEPERE	WI
	14195 KINGSTON RD	MOUNTAIN	WI
	401 BLUE WING CIR	HORICON	WI
	4839 WOOD DUCK WAY	WEST BEND	WI
	12836 SHORE DR	MOUNTAIN	WI
	202 PARK ST	ELKHORN	WI
	N2737 WINDRIDGE DR	WALDO	WI
	14221 HELEN LN	MOUNTAIN	WI
BARBARA ANNE DAVIS TRUST	12577 E SHORE DR	MOUNTAIN	WI
LINDA S GROSSMAN	948 MEADOW RD	NORTHBROOK	IL
	308 WASHINGTON AVE	STEVENS POINT	WI
	12591 E SHORE DR	MOUNTAIN	WI
	2119 LYNNE DR	NORTH BEND	OR
	12601 E SHORE DR	MOUNTAIN	WI
	2891 COUNTY ROAD P	NEW FRANKEN	WI
	314 LEMIRA AVE	WAUKESHA	WI
	2730 BAYLITE DR	GREEN BAY	WI
BARBARA ANNE DAVIS TRUST	12577 E SHORE DR	MOUNTAIN	WI
BARBARA ANNE DAVIS TRUST	12577 E SHORE DR	MOUNTAIN	WI
	15085 STATE HWY 32	LAKESIDE	WI
	13480 HILLSIDE DR	SURING	WI
	301 WASHINGTON ST	OCONTO	WI
	301 WASHINGTON ST	OCONTO	WI
	623 N MERRILL ST	PARK RIDGE	IL
	481 THATCH PALM DR	BOCA RATON	FL
	13498 HILLSIDE DR	SURING	WI
	1105 RICHMOND RD	EDMOND	OK
	13480 HILLSIDE DR	SURING	WI
	623 N MERRILL ST	PARK RIDGE	IL
	2872 LITTLE RAPIDS RD	DEPERE	WI

	P O BOX 22	LENA	WI
	1320 S JACKSON ST	GREEN BAY	WI
CAROL M BAUMHARDT	286 GARDNERS ROW	APPLETON	WI
PAUL J & LISA A BONIS	500 APPLETREE LN	LITTLE CHUTE	WI
	301 WASHINGTON ST	OCONTO	WI
ALLEN KOHAL	543 W23691 LANDMARK DR	WAUKESHA	WI
ROGER A WOLSKI	1555 PAMME CT	WEST BEND	WI
	4089 MAPLE GROVE DR	HUBERTUS	WI
	5033 REIFS MILLS RD	MANITOWOC	WI
	104 SHALIMAR CT	COMBINED LOCKS	WI
	318 N HIGHVIEW AVE	ELMHURST	IL
	12238 S SHORE DR ISLAND	SURING	WI
	1223 S 88TH ST	WEST ALLIS	WI
	W323 S1638 MORAINIE VIEW	DELAFIELD	WI
	12238 S SHORE DR	SURING	WI
	13455 JAZZ LN	MOUNTAIN	WI
	12238 S SHORE DR	SURING	WI
	1500 SHAWNEE PASS	BROOKFIELD	WI
	1320 S JACKSON ST	GREEN BAY	WI
	1320 S JACKSON ST	GREEN BAY	WI
	12220 S SHORE DR	SURING	WI
	1242 40TH AVE	KENOSHA	WI
	14125 HYLAND DR	BROOKFIELD	WI
	W1949 COUNTY ROAD S	KAUKAUNA	WI
THOMAS & MICHELE MADSON	1407 W PERSHING ST	APPLETON	WI
	12233 S SHORE DR	SURING	WI
	2720 HANNAH ST	MARINETTE	WI
	N2120 WEYERS RD	KAUKAUNA	WI
	235 N JEFFERSON ST	GREEN BAY	WI
CAROL M BAUMHARDT	286 GARDNERS ROW	APPLETON	WI
	938 HOKS RIDGE LN	DEPERE	WI
	3030 S WEBSTER	GREEN BAY	WI
	2732 KUNZER BEACH LN	LITTLE SUAMICO	WI
	2732 KUNZER BEACH LN	LITTLE SUAMICO	WI
	12566 WAUPEE RIVER DR	SURING	WI
	12566 WAUPEE RIVER DR	SURING	WI
LISA S OUDENHOVEN	N3744 WHEATFIELD LN	FREEDOM	WI
	12445 BEDROCK LN	SURING	WI
	N970 IRISH RD	NEW HOLSTEIN	WI
	N970 IRISH RD	NEW HOLSTEIN	WI
	1036 TRACEY ST	MENASHA	WI
	1036 TRACEY ST	MENASHA	WI
	12462 BEDROCK LN	SURING	WI
	12462 BEDROCK LN	SURING	WI
	27 BRENTWOOD CT	APPLETON	WI
DEBRA M THORSBAKKEN	27 BRENTWOOD CT	APPLETON	WI
	3191 BRANDY WINE DR	GREEN BAY	WI

	3191 BRANDY WINE DR	GREEN BAY	WI
	7421 SOUTH CHASE RD	SOBIESKI	WI
	68 THISTLE DOWN CT	APPLETON	WI
	68 THISTLE DOWN CT	APPLETON	WI
	802 BOMIER ST	DE PERE	WI
	1411 S BLUEMOUND DR	APPLETON	WI
	7927 COUNTY ROAD A G	LENA	WI
	7945 COUNTY RD A G	LENA	WI
SHARAN L LANG	N3793 TWELVE CORNERS RD	APPLETON	WI
	W2239 PINE LN	KAUKAUNA	WI
	536A FAIRWAY CIR	OCALA	FL
	13518 HILLSIDE DR	SURING	WI
	2995 N NICOLET DR	GREEN BAY	WI
	3030 S WEBSTER	GREEN BAY	WI
BRUCE E HARVEY	13518 HILLSIDE DR	SURING	WI
BRUCE E HARVEY	13518 HILLSIDE DR	SURING	WI
	2995 N NICOLET DR	GREEN BAY	WI
	3030 S WEBSTER AVE	GREEN BAY	WI
	3030 S WEBSTER	GREEN BAY	WI
	3805 W MARSEILLES DR	MEQUON	WI
	3030 S WEBSTER	GREEN BAY	WI
	1036 HIGHLAND SPRINGS CT	ONEIDA	WI
	8354 S 44TH ST	FRANKLIN	WI
	2995 N NICOLET DR	GREEN BAY	WI
	2253 SHANNON MARIE CT	DEPERE	WI
MARK T SCHUETTE	350 TAFT ST	GREEN BAY	WI
	1876 FAIRLANE	GREENLEAF	WI
	6 SPRING MEADOW CT	GRAND CHUTE	WI
	144 KENNEY ST	GREEN BAY	WI
	8280 WINDDANCER DR	PULASKI	WI
	12167 Y CAMP RD	SURING	WI
JESSICA L ATHEY KROLL	8534 DELZER LN	KRAKOW	WI
JESSICA L ATHEY-KROLL	8534 DELZER LN	KRAKOW	WI
	1549 KIMBALL ST	GREEN BAY	WI
	24418 COUNTY RD K	BRILLION	WI
	9716 STAADT AVE	MARSHFIELD	WI
	6 SPRING MEADOW CT	GRAND CHUTE	WI
	1876 FAIR LN	GREENLEAF	WI
	116 MOONLIGHT RIDGE RD #202	BOONE	NC
SCOTT A & KIMBERLY A CHRISTENSEN	1333 SOUTHFIELD DR	MENASHA	WI
	1876 FAIR LN	GREENLEAF	WI
	1959 PALISADES DR	APPLETON	WI
	1876 FAIR LN	GREENLEAF	WI
	2225 LARKSPUR DR	APPLETON	WI
	12261 SUNSET LN	SURING	WI
	12271 SUNSET LN	SURING	WI
	4191 N SHADYWOOD CT	APPLETON	WI

MARY E & ROGER P SCHMIDT

13238 W TRAVIS TRACE RD	EVANSVILLE	WI
235 N JEFFERSON ST	GREEN BAY	WI
4381 SCRAY HILL RD	DEPERE	WI
4347 KUBISIAK DR	AMHERST	WI
411 BEAUMIER LN	SOBIESKI	WI
235 N JEFFERSON	GREEN BAY	WI
13445 JOPPA LN	SURING	WI
N2120 WEYERS RD	KAUKAUNA	WI
13458 JOPPA LN	SURING	WI
13430 JOPPA LN	SURING	WI
13420 JOPPA LN	SURING	WI
137 S PINE ST	PALATINE	IL
6084 COUNTY ROAD J	OCONTO	WI
4484 SOUTH 85TH ST	GREENFIELD	WI
W274N949 JACQUELYN DR	WAUKESHA	WI
3137 HILLOP LANE	FRANKLIN	WI
12602 W SHORE DR	MOUNTAIN	WI
338 W MAIN ST	COLEMAN	WI
338 W MAIN ST	COLEMAN	WI
12582 W SHORE DR	MOUNTAIN	WI
W215 N1022 HICKORY DR	COLGATE	WI
3875 S WOELFEL RD	NEW BERLIN	WI
1425 N SUMMIT ST	APPLETON	WI
3040 JOSHUA LN	WEST BEND	WI
13718 W 13TH CT N	WICHITA	KS
4466 S HWY 45	OSHKOSH	WI
12546 W SHORE DR	MOUNTAIN	WI
15702 HWY JJ	VALDERS	WI
219 HAYES ST	KAUKAUNA	WI
3928 S 56TH ST	MILWAUKEE	WI
N2334 NORMAN LN	APPLETON	WI
N2334 NORMAN LN	APPLETON	WI
W5353 CENTER VALLEY RD	BLACK CREEK	WI
W8073 HILLCREST CT	HORTONVILLE	WI
370 N REDDING CIR	BELGIUM	WI
N2334 NORMAN LN	APPLETON	WI
N3929 DUBLIN WAY	APPLETON	WI
1175 SOUTHFIELD DR	MENASHA	WI
1175 SOUTHFIELD DR	MENASHA	WI
1175 SOUTHFIELD DR	MENASHA	WI
2701 E JOHN ST	APPLETON	WI
2701 E JOHN ST	APPLETON	WI
1408 EVENING STAR	GREENVILLE	WI
W6995 PLANK RD	APPLETON	WI
W6995 PLANK RD	APPLETON	WI
747 PARK ST	WRIGHTSTOWN	WI
134 N WASHINGTON ST	BONDUEL	WI

	1755 N MEADE ST	APPLETON	WI
	1505 W BREWSTER ST	APPLETON	WI
	N4644 STATE HWY 22 110	MANAWA	WI
	W3191 LOCHBUR LN	FREEDOM	WI
	N5721 PULS RD	SHIOCTON	WI
	14034 W SHORE HEIGHTS LN	MOUNTAIN	WI
	N4644 STATE HWY 22 110	MANAWA	WI
	3500 N CASALOMA DR	APPLETON	WI
	W378S3521 LAKE DR	DOUSMAN	WI
	12510 W SHORE DR	MOUNTAIN	WI
	2839 SANDALWOOD RD	ABRAMS	WI
	7499 NENNO RD	ALLENTON	WI
JOHN R WENDT	11767 PARKWAY RD	POUND	WI
	14124 W SHORE HEIGHTS LN	MOUNTAIN	WI
	1009 SUNN DALE LN	LITTLE CHUTE	WI
	S76 W 15088 ROGERS DR	MUSKEGO	WI
	12504 W SHORE DR	MOUNTAIN	WI
	1155 RAINBOW CT	MUKWONAGO	WI
	W170N10317 LARKSPUR LN	GERMANTOWN	WI
MELISSA M SKARBAN	12301 S SHORE DR	SURING	WI
	2851 CASTLEBAR CT	GREEN BAY	WI
	2851 CASTLEBAR CT	GREEN BAY	WI
	207 CHESTNUT ST	HORICON	WI
	7495 IRELAND DR	HARTFORD	WI
	154 ARAPAHOE TR	CAROL STREAM	IL
	W6296 EVERGLADE RD	GREENVILLE	WI
	2555 ALTA LOUISE PKWY	BROOKFIELD	WI
	207 COLLINS ST	PLYMOUTH	WI
	PO BOX 841	STURGEON BAY	WI
	555 RIDGEVIEW CIR #307	APPLETON	WI
	2872 LITTLE RAPIDS RD	DEPERE	WI
	2872 LITTLE RAPIDS RD	DEPERE	WI
	3918 S 55TH ST	MILWAUKEE	WI
	4080 COUNTY ROAD I	SAUKVILLE	WI
	W199S7864 SANCTUARY CT	MUSKEGO	WI
	N49 W18899 JOETTA DR	MENOMONEE FALLS	WI
	3641 PINE GROVE RD	DENMARK	WI
	2125 EAST RIVER DR	GREEN BAY	WI
	4912 PLACID WAY	NEW FRANKEN	WI
	PO BOX 70	MOUNTAIN	WI
	N558 ROBINHOOD WAY	SHERWOOD	WI
BETHANY L ASHMEAD	2667 MOOSE CREEK TRL	SUAMICO	WI
	12332 W SHORE DR	MOUNTAIN	WI
	W169N10706 REDWOOD LN	GERMANTOWN	WI
	30 KINGS CREST LN	FOND DU LAC	WI
	12368 W SHORE DR	MOUNTAIN	WI
	12360 W SHORE DR	MOUNTAIN	WI

	W4649 HWY B	BLACK CREEK	WI
	12346 W SHORE DR	MOUNTAIN	WI
	2479 IRONWOOD DR	GREEN BAY	WI
	1068 RAVINIA VIEW LN	OCONOMOWOC	WI
	3641 PINE GROVE RD	DENMARK	WI
	13516 LINDA LN	MOUNTAIN	WI
BETHANY L ASHMEAD	2667 MOOSE CREEK TRL	SUAMICO	WI
	12407 S SHORE DR	SURING	WI
	5829 S ILLINOIS AVE	CUDAHY	WI
	13516 LINDA LN	MOUNTAIN	WI
	W224 N4920 W VIEW DR	SUSSEX	WI
	W2441 BLOCK RD	APPLETON	WI
	12301 S SHORE DR	SURING	WI
	P O BOX 302	NEENAH	WI
	13763 BONITA LN	SURING	WI
	9 WOODHAVEN LN	KAUKAUNA	WI
	2118 S 98TH STREET	WEST ALLIS	WI
	2723 AQUARIUS RD	GREEN BAY	WI
	13822 BONITA LN	SURING	WI
	N1047 BLUES LN	HORTONVILLE	WI
	3686 NORDIC CT	SUAMICO	WI
	1600 BLUEBIRD LN	KAUKAUNA	WI
	2723 AQUARIUS RD	GREEN BAY	WI
	W2175 LAU RD	FREEDOM	WI
DANE A JR KARNITZ	W4695 SWAN ACRE DR	CECIL	WI
DANE A JR KARNITZ	W4695 SWAN ACRE DR	CECIL	WI
	9195 S MEYER LN APT 10112	OAK CREEK	WI
	W292N8257 PARKVIEW CT	HARTLAND	WI
	12368 W SHORE DR	MOUNTAIN	WI
KIM M BRICKO	12324 W SHORE DR	MOUNTAIN	WI
	12345 W SHORE DR	MOUNTAIN	WI
	2120 S PINE TREE RD	DEPERE	WI
ROGER M MARSICEK	932 SHAMROCK CT	KAUKAUNA	WI
	12345 WEST SHORE DR	MOUNTAIN	WI
	777 CHARLES LN	GREEN BAY	WI
	230 S FARM RD	OCONTO FALLS	WI
	500 NICOLET BLVD	MENASHA	WI
	1109 HOOVER ST	LITTLE CHUTE	WI
	6803 COUNTY ROAD G	GILLET	WI
	815 EDEN AVE	KAUKAUNA	WI
	13657 S SHORE HEIGHTS ANX	SURING	WI
	13663 S SHORE HEIGHTS ANX	SURING	WI
	2882 NORTHWOOD RD	GREEN BAY	WI
	2456 VANDEN BERGH PL	GREEN BAY	WI
	W2760 ELM DR	LITTLE CHUTE	WI
	721 S LEE ST	APPLETON	WI
	N6144 COUNTY ROAD AY	IRON RIDGE	WI

	13684 S SHORE HEIGHTS ANX	SURING	WI
	153 S RAILROAD ST	KIMBERLY	WI
	13664 S SHORE HEIGHTS ANX	SURING	WI
	1820 RIDGEWAY DR #11B	DEPERE	WI
	1820 RIDGEWAY DR 11B	DEPERE	WI
	704 W HENRY ST	KAUKAUNA	WI
	13655 S SHORE HEIGHTS LN	SURING	WI
	13655 S SHORE HEIGHTS LN	SURING	WI
	W323 S1638 MORAIN VIEW	DELAFIELD	WI
	741 W FIRST ST	WALDO	WI
	741 W FIRST ST	WALDO	WI
	1035 SAINT CHARLES DR	GREEN BAY	WI
	W224 N4920 W VIEW DR	SUSSEX	WI
	W2849 SCHMALZ CIR	APPLETON	WI
	W2849 SCHMALZ CIR	APPLETON	WI
	W2849 SCHMALZ CIR	APPLETON	WI
	W2849 SCHMALZ CIR	APPLETON	WI
	13692 S SHORE HEIGHTS LN	SURING	WI
	13690 S SHORE HEIGHTS LN	SURING	WI
	4911 CHURCH RD	NEW FRANKEN	WI
	1137 E FLORIDA AVE	APPLETON	WI
	1624 BERKSHIRE DR	GREEN BAY	WI
	N9405 COUNTY RD Q	MALONE	WI
	5799 SKALESKI RD	DENMARK	WI
	1215 S BUCHANAN ST	APPLETON	WI
	13685 S SHORE HEIGHTS ANX	SURING	WI
	2774 S MEMORIAL DR	GREEN BAY	WI
	5521 BARBERRY DR	WISCONSIN RAPIDS	WI
	W2849 SCHMALZ CIR	APPLETON	WI
GREGORY CONGER	8611 JACKSON PK BLVD	WAUWATOSA	WI
	PO BOX 287	MOUNTAIN	WI
	3333 GLENMORE RD	GREEN BAY	WI
	112 OAKWOOD LN	NORTH PRAIRIE	WI
	7927 COUNTY ROAD A G	LENA	WI
	13841 LAKE SHORE LN	MOUNTAIN	WI
	13845 LAKE SHORE LN	MOUNTAIN	WI
	13849 LAKE SHORE LN	MOUNTAIN	WI
JERI L CHRISTIAN	W638 LILAC LN	GREENVILLE	WI
	6 THISTLE DOWN CT	APPLETON	WI
	1570 100TH AVE	KENOSHA	WI
	8240 OAKWOOD AVE	NEENAH	WI
	13763 LAKE SHORE LN	MOUNTAIN	WI
	13755 LAKE SHORE LN	MOUNTAIN	WI
	13755 LAKE SHORE LN	MOUNTAIN	WI
	W4541 GLEN ST	APPLETON	WI
	13735 LAKE SHORE LN	MOUNTAIN	WI
	1653 NANCY AVE	GREEN BAY	WI

KAREN A PESCH

2626 PECAN ST	GREEN BAY	WI
151 N BEDFORD RD	GREEN BAY	WI
13697 LAKE SHORE LN	MOUNTAIN	WI
PO BOX 166	OMRO	WI
4499 N STATE HWY 32	KRAKOW	WI
415 A FRANCIS AVE	CASCADE	WI
4499 N STATE HWY 32	KRAKOW	WI
301 WASHINGTON ST	OCONTO	WI
301 WASHINGTON ST	OCONTO	WI
301 WASHINGTON ST	OCONTO	WI

ZipCode	ZipCodeExt	Municipali	PropertyAd	SpecialDis	SpecialD_1
54208		TOWN OF BREED	13704 ROSE LN	8030	1300
54915		TOWN OF BREED	13718 ROSE LN	8030	1300
53005	7204	TOWN OF BREED	13740 ROSE LN	8030	1300
54138		TOWN OF MOUNTAIN	E LAKE SHORE LN	8030	1300
54149	0186	TOWN OF MOUNTAIN	14079 KINGSTON RD	8030	1300
54149		TOWN OF MOUNTAIN	12805 E SHORE DR	8030	1300
54149	0186	TOWN OF MOUNTAIN		8030	1300
54301	1724	TOWN OF MOUNTAIN	12795 E SHORE DR	8030	1300
53066		TOWN OF MOUNTAIN	12789 E SHORE DR	8030	1300
54220		TOWN OF MOUNTAIN	12783 E SHORE DR	8030	1300
53073		TOWN OF MOUNTAIN	12777 E SHORE DR	8030	1300
54313		TOWN OF MOUNTAIN	12771 E SHORE DR	8030	1300
54140		TOWN OF MOUNTAIN	12765 E SHORE DR	8030	1300
53095	8804	TOWN OF MOUNTAIN	12759 E SHORE DR	8030	1300
54130		TOWN OF MOUNTAIN	12753 E SHORE DR	8030	1300
53960		TOWN OF MOUNTAIN	12741 E SHORE DR	8030	1300
54208		TOWN OF MOUNTAIN	12735 E SHORE DR	8030	1300
54107	9260	TOWN OF MOUNTAIN	12727 E SHORE DR	8030	1300
54162	7913	TOWN OF MOUNTAIN	12717 E SHORE DR	8030	1300
54149		TOWN OF MOUNTAIN	12711 E SHORE DR	8030	1300
54149	9444	TOWN OF MOUNTAIN	12703 E SHORE DR	8030	1300
54171		TOWN OF MOUNTAIN	12687 E SHORE DR	8030	1300
53185		TOWN OF MOUNTAIN	12695 E SHORE DR	8030	1300
54149	9540	TOWN OF MOUNTAIN	12681 E SHORE DR	8030	1300
53015	1461	TOWN OF MOUNTAIN	12725 E SHORE DR	8030	1300
54304	4854	TOWN OF MOUNTAIN	12675 E SHORE DR	8030	1300
54115		TOWN OF MOUNTAIN	12667 E SHORE DR	8030	1300
54155		TOWN OF MOUNTAIN	12659 E SHORE DR	8030	1300
54904	7152	TOWN OF MOUNTAIN	12814 W SHORE DR	8030	1300
53085	1359	TOWN OF MOUNTAIN	12786 W SHORE DR	8030	1300
54915		TOWN OF MOUNTAIN	12778 W SHORE DR	8030	1300
54115	9609	TOWN OF MOUNTAIN	12772 W SHORE DR	8030	1300
54157		TOWN OF MOUNTAIN	12766 W SHORE DR	8030	1300
34714		TOWN OF MOUNTAIN	12760 W SHORE DR	8030	1300
54914		TOWN OF MOUNTAIN	12756 W SHORE DR	8030	1300
53104	9253	TOWN OF MOUNTAIN	12748 W SHORE DR	8030	1300
52803		TOWN OF MOUNTAIN	12730 W SHORE DR	8030	1300
53072	2344	TOWN OF MOUNTAIN	W SHORE DR	8030	1300
53072	2344	TOWN OF MOUNTAIN	W SHORE DR	8030	1300
54301		TOWN OF MOUNTAIN	12692 W SHORE DR	8030	1300
54106	8470	TOWN OF MOUNTAIN	12684 W SHORE DR	8030	1300
54149	9443	TOWN OF MOUNTAIN	12678 W SHORE DR	8030	1300
54165	9429	TOWN OF MOUNTAIN	12672 W SHORE DR	8030	1300
54126	9227	TOWN OF MOUNTAIN	12660 W SHORE DR	8030	1300
54162		TOWN OF MOUNTAIN	12640 W SHORE DR	8030	1300
54111		TOWN OF MOUNTAIN	12643 E SHORE DR	8030	1300

53132		TOWN OF MOUNTAIN	12627 E SHORE DR	8030	1300
54311	5514	TOWN OF MOUNTAIN	12651 E SHORE DR	8030	1300
54149		TOWN OF MOUNTAIN	12600 E SHORE DR	8030	1300
54956		TOWN OF MOUNTAIN	KINGSTON RD	8030	1300
54149	0186	TOWN OF MOUNTAIN		8030	1300
53527		TOWN OF MOUNTAIN	12844 W SHORE DR	8030	1300
54165		TOWN OF MOUNTAIN	12862 W SHORE DR	8030	1300
54313		TOWN OF MOUNTAIN	12852 W SHORE DR	8030	1300
54301	2928	TOWN OF MOUNTAIN	12870 W SHORE DR	8030	1300
60305	2116	TOWN OF MOUNTAIN	14173 KINGSTON RD	8030	1300
53119	1607	TOWN OF MOUNTAIN	14167 KINGSTON RD	8030	1300
54149	9520	TOWN OF MOUNTAIN	12836 W SHORE DR	8030	1300
32162	2135	TOWN OF MOUNTAIN	12824 W SHORE DR	8030	1300
54149		TOWN OF MOUNTAIN	12830 W SHORE DR	8030	1300
54932	9670	TOWN OF MOUNTAIN	14175 KINGSTON RD	8030	1300
54952	2537	TOWN OF MOUNTAIN	14191 KINGSTON RD	8030	1300
54303	4328	TOWN OF MOUNTAIN	14183 KINGSTON RD	8030	1300
54115	1605	TOWN OF MOUNTAIN	12880 W SHORE DR	8030	1300
54149	9517	TOWN OF MOUNTAIN	14195 KINGSTON RD	8030	1300
53032	1343	TOWN OF MOUNTAIN	14211 KINGSTON RD	8030	1300
53095		TOWN OF MOUNTAIN	HELEN LN	8030	1300
54149	9520	TOWN OF MOUNTAIN	14149 HELEN LN	8030	1300
53121		TOWN OF MOUNTAIN	14177 HELEN LN	8030	1300
53093		TOWN OF MOUNTAIN	14191 HELEN LN	8030	1300
54149	9458	TOWN OF MOUNTAIN	14199 HELEN LN	8030	1300
54149		TOWN OF MOUNTAIN	12577 E SHORE DR	8030	1300
60062		TOWN OF MOUNTAIN	12583 E SHORE DR	8030	1300
54481		TOWN OF MOUNTAIN	12587 E SHORE DR	8030	1300
54149	9540	TOWN OF MOUNTAIN	12591 E SHORE DR	8030	1300
97459	1271	TOWN OF MOUNTAIN	12595 E SHORE DR	8030	1300
54149		TOWN OF MOUNTAIN	12601 E SHORE DR	8030	1300
54229		TOWN OF MOUNTAIN	12609 E SHORE DR	8030	1300
53188		TOWN OF MOUNTAIN	12617 E SHORE DR	8030	1300
54313		TOWN OF MOUNTAIN	12623 E SHORE DR	8030	1300
54149		TOWN OF MOUNTAIN		8030	1300
54149		TOWN OF MOUNTAIN		8030	1300
54138		TOWN OF MOUNTAIN		8030	1300
54174		TOWN OF MOUNTAIN	13478 HILLSIDE DR	8030	1300
54153		TOWN OF MOUNTAIN	12375 E PARK LN	8030	1300
54153		TOWN OF MOUNTAIN	12436 CHUTE DAM LN	8030	1300
60068	3405	TOWN OF MOUNTAIN	12434 CHUTE DAM LN ISLAND	8030	1300
33432	7526	TOWN OF MOUNTAIN	12440 CHUTE DAM LN ISLAND	8030	1300
54174	9303	TOWN OF MOUNTAIN	13498 HILLSIDE DR	8030	1300
73034		TOWN OF MOUNTAIN	13502 HILLSIDE DR	8030	1300
54174	9303	TOWN OF MOUNTAIN	13480 HILLSIDE DR	8030	1300
60068	3405	TOWN OF MOUNTAIN	12432 CHUTE DAM LN ISLAND	8030	1300
54115	9460	TOWN OF MOUNTAIN		8030	1300

54139	0022	TOWN OF MOUNTAIN		8030	1300
54301	2337	TOWN OF MOUNTAIN		8030	1300
54915		TOWN OF MOUNTAIN		8030	1300
54140	2644	TOWN OF MOUNTAIN	12260 S SHORE DR	8030	1300
54153		TOWN OF MOUNTAIN	12202 S SHORE DR	8030	1300
53189	7981	TOWN OF MOUNTAIN	12256 S SHORE DR	8030	1300
53090		TOWN OF MOUNTAIN	12252 S SHORE DR	8030	1300
53033	9718	TOWN OF MOUNTAIN	12248 S SHORE DR	8030	1300
54220		TOWN OF MOUNTAIN	12214 S SHORE DR ISLAND	8030	1300
54113		TOWN OF MOUNTAIN	12244 S SHORE DR	8030	1300
60126	3405	TOWN OF MOUNTAIN	12226 S SHORE DR ISLAND	8030	1300
54174	9280	TOWN OF MOUNTAIN	12238 S SHORE DR ISLAND	8030	1300
53214	2932	TOWN OF MOUNTAIN	12224 S SHORE DR ISLAND	8030	1300
53018	3526	TOWN OF MOUNTAIN	12222 S SHORE DR ISLAND	8030	1300
54174	9280	TOWN OF MOUNTAIN		8030	1300
54149	9488	TOWN OF MOUNTAIN	12232 S SHORE DR ISLAND	8030	1300
54174	9280	TOWN OF MOUNTAIN		8030	1300
53005	5559	TOWN OF MOUNTAIN	12204 S SHORE DR ISLAND	8030	1300
54301	2337	TOWN OF MOUNTAIN	12206 S SHORE DR ISLAND	8030	1300
54301	2337	TOWN OF MOUNTAIN		8030	1300
54174		TOWN OF MOUNTAIN	12220 S SHORE DR ISLAND	8030	1300
53144		TOWN OF MOUNTAIN	12228 S SHORE DR ISLAND	8030	1300
53005	2326	TOWN OF MOUNTAIN		8030	1300
54130	7501	TOWN OF MOUNTAIN	12217 S SHORE DR	8030	1300
54914		TOWN OF MOUNTAIN	12225 S SHORE DR	8030	1300
54174		TOWN OF MOUNTAIN	12233 S SHORE DR	8030	1300
54143		TOWN OF MOUNTAIN	12229 S SHORE DR	8030	1300
54130	9404	TOWN OF MOUNTAIN		8030	1300
54301		TOWN OF MOUNTAIN	12101 Y CAMP RD	8030	1300
54915		TOWN OF MOUNTAIN	12218 S SHORE DR ISLAND	8030	1300
54115		TOWN OF MOUNTAIN	13427 CRESCENT DR	8030	1300
54301		TOWN OF MOUNTAIN	13469 HILLSIDE DR	8030	1300
54141		TOWN OF MOUNTAIN		8030	1300
54141		TOWN OF MOUNTAIN	13380 HILLSIDE DR	8030	1300
54174	9316	TOWN OF MOUNTAIN	13402 CRESCENT DR	8030	1300
54174	9316	TOWN OF MOUNTAIN	CRESCENT DR	8030	1300
54913		TOWN OF MOUNTAIN	12429 BEDROCK LN	8030	1300
54174		TOWN OF MOUNTAIN	12445 BEDROCK LN	8030	1300
53061	9500	TOWN OF MOUNTAIN	12471 BEDROCK LN	8030	1300
53061		TOWN OF MOUNTAIN	12473 BEDROCK LN	8030	1300
54952	9512	TOWN OF MOUNTAIN	12468 BEDROCK LN	8030	1300
54952	9512	TOWN OF MOUNTAIN	12466 BEDROCK LN	8030	1300
54174		TOWN OF MOUNTAIN	12464 BEDROCK LN	8030	1300
54174		TOWN OF MOUNTAIN	12462 BEDROCK LN	8030	1300
54915	7236	TOWN OF MOUNTAIN	13450 HILLSIDE DR	8030	1300
54915		TOWN OF MOUNTAIN	13448 HILLSIDE DR	8030	1300
54313		TOWN OF MOUNTAIN	13446 HILLSIDE DR	8030	1300

54313		TOWN OF MOUNTAIN	13438 HILLSIDE DR	8030	1300
54171	9735	TOWN OF MOUNTAIN	12361 EAST PARK LN	8030	1300
54915		TOWN OF MOUNTAIN	13408 HILLSIDE DR	8030	1300
54915		TOWN OF MOUNTAIN	13404 HILLSIDE DR	8030	1300
54115		TOWN OF MOUNTAIN	13394 WOODLAND LN	8030	1300
54914		TOWN OF MOUNTAIN	13400 HILLSIDE DR	8030	1300
54139		TOWN OF MOUNTAIN	13412 HILLSIDE DR	8030	1300
54139		TOWN OF MOUNTAIN	13416 HILLSIDE DR	8030	1300
54913	8346	TOWN OF MOUNTAIN	13492 HILLSIDE DR	8030	1300
54130	7274	TOWN OF MOUNTAIN	13510 HILLSIDE DR	8030	1300
34472	8519	TOWN OF MOUNTAIN	13514 HILLSIDE DR	8030	1300
54174		TOWN OF MOUNTAIN	13518 HILLSIDE DR	8030	1300
54311	7215	TOWN OF MOUNTAIN		8030	1300
54301		TOWN OF MOUNTAIN		8030	1300
54174		TOWN OF MOUNTAIN		8030	1300
54174		TOWN OF MOUNTAIN	13522 HILLSIDE DR	8030	1300
54311	7215	TOWN OF MOUNTAIN	13528 HILLSIDE DR	8030	1300
54301		TOWN OF MOUNTAIN	13488 HILLSIDE DR	8030	1300
54301	1539	TOWN OF MOUNTAIN	PEOTS TURN LN	8030	1300
53092		TOWN OF MOUNTAIN	13519 PEOTS TURN LN	8030	1300
54301		TOWN OF MOUNTAIN	PEOTS TURN LN	8030	1300
54155	8623	TOWN OF MOUNTAIN	13486 HILLSIDE DR	8030	1300
53132	8899	TOWN OF MOUNTAIN	13490 HILLSIDE DR	8030	1300
54311	7215	TOWN OF MOUNTAIN	SUNSET LN	8030	1300
54115	9482	TOWN OF MOUNTAIN	12268 SUNSET LN	8030	1300
54301	1632	TOWN OF MOUNTAIN	12240 SUNSET LN	8030	1300
54126	9799	TOWN OF MOUNTAIN	SUNSET LN	8030	1300
54914		TOWN OF MOUNTAIN	SUNSET LN	8030	1300
54301		TOWN OF MOUNTAIN	12226 SUNSET LN	8030	1300
54162		TOWN OF MOUNTAIN	SUNSET LN	8030	1300
54174		TOWN OF MOUNTAIN	12167 Y CAMP RD	8030	1300
54137		TOWN OF MOUNTAIN	12175 Y CAMP RD	8030	1300
54137		TOWN OF MOUNTAIN	12173 Y CAMP RD	8030	1300
54302		TOWN OF MOUNTAIN	12215 SUNSET LN	8030	1300
54110		TOWN OF MOUNTAIN	12223 SUNSET LN	8030	1300
54449		TOWN OF MOUNTAIN	12225 SUNSET LN	8030	1300
54914		TOWN OF MOUNTAIN	12233 SUNSET LN	8030	1300
54126	9799	TOWN OF MOUNTAIN	12247 SUNSET LN	8030	1300
28607		TOWN OF MOUNTAIN	12249 SUNSET LN	8030	1300
54952	9489	TOWN OF MOUNTAIN	12251 SUNSET LN	8030	1300
54126	9799	TOWN OF MOUNTAIN	12245 SUNSET LN	8030	1300
54915		TOWN OF MOUNTAIN	12237 SUNSET LN	8030	1300
54126	9799	TOWN OF MOUNTAIN	SUNSET LN	8030	1300
54915	1050	TOWN OF MOUNTAIN	12257 SUNSET LN	8030	1300
54174		TOWN OF MOUNTAIN	12261 SUNSET LN	8030	1300
54174	9327	TOWN OF MOUNTAIN	12271 SUNSET LN	8030	1300
54913	2300	TOWN OF MOUNTAIN	12275 SUNSET LN	8030	1300

53536		TOWN OF MOUNTAIN	12102 Y CAMP RD	8030	1300
54301	5126	TOWN OF MOUNTAIN	12101 Y CAMP RD	8030	1300
54115		TOWN OF MOUNTAIN	12136 Y CAMP RD	8030	1300
54406	9023	TOWN OF MOUNTAIN	12130 Y CAMP RD	8030	1300
54171		TOWN OF MOUNTAIN	12120 Y CAMP RD	8030	1300
54301		TOWN OF MOUNTAIN	12110 Y CAMP RD	8030	1300
54174	9329	TOWN OF MOUNTAIN	13445 JOPPA LN	8030	1300
54130	9404	TOWN OF MOUNTAIN	13457 JOPPA LN	8030	1300
54174		TOWN OF MOUNTAIN	13458 JOPPA LN	8030	1300
54174	9329	TOWN OF MOUNTAIN	13430 JOPPA LN	8030	1300
54174		TOWN OF MOUNTAIN	13420 JOPPA LN	8030	1300
60067		TOWN OF MOUNTAIN	13410 JOPPA LN	8030	1300
54153	9428	TOWN OF MOUNTAIN	12650 W SHORE DR	8030	1300
53228		TOWN OF MOUNTAIN	12630 W SHORE DR	8030	1300
53188		TOWN OF MOUNTAIN	12618 W SHORE DR	8030	1300
53132		TOWN OF MOUNTAIN	12608 W SHORE DR	8030	1300
54149		TOWN OF MOUNTAIN	12602 W SHORE DR	8030	1300
54112		TOWN OF MOUNTAIN	12592 W SHORE DR	8030	1300
54112	9312	TOWN OF MOUNTAIN	12586 W SHORE DR	8030	1300
54149	9522	TOWN OF MOUNTAIN	12582 W SHORE DR	8030	1300
53017	9509	TOWN OF MOUNTAIN	12578 W SHORE DR	8030	1300
53146	3123	TOWN OF MOUNTAIN	12574 W SHORE DR	8030	1300
54914	2711	TOWN OF MOUNTAIN	12566 W SHORE DR	8030	1300
53905		TOWN OF MOUNTAIN	12562 W SHORE DR	8030	1300
67235		TOWN OF MOUNTAIN	12558 W SHORE DR	8030	1300
54901		TOWN OF MOUNTAIN	12550 W SHORE DR	8030	1300
54149	9522	TOWN OF MOUNTAIN	12546 W SHORE DR	8030	1300
54245	9767	TOWN OF MOUNTAIN	12613 W SHORE DR	8030	1300
54130		TOWN OF MOUNTAIN	12559 W SHORE HEIGHTS LN	8030	1300
53220	2633	TOWN OF MOUNTAIN	12547 W SHORE HEIGHTS LN	8030	1300
54913		TOWN OF MOUNTAIN	12539 W SHORE HEIGHTS LN	8030	1300
54913		TOWN OF MOUNTAIN	12531 W SHORE HEIGHTS LN	8030	1300
54106		TOWN OF MOUNTAIN	12515 W SHORE HEIGHTS LN	8030	1300
54944		TOWN OF MOUNTAIN	12523 W SHORE HEIGHTS LN	8030	1300
53004		TOWN OF MOUNTAIN	12607 W SHORE DR	8030	1300
54913	8700	TOWN OF MOUNTAIN	12504 W SHORE HEIGHTS LN	8030	1300
54913	6906	TOWN OF MOUNTAIN	12589 W SHORE HEIGHTS LN	8030	1300
54952		TOWN OF MOUNTAIN		8030	1300
54952		TOWN OF MOUNTAIN		8030	1300
54952		TOWN OF MOUNTAIN	12581 W SHORE HEIGHTS LN	8030	1300
54915	4138	TOWN OF MOUNTAIN		8030	1300
54915	4138	TOWN OF MOUNTAIN	12479 W SHORE DR	8030	1300
54942		TOWN OF MOUNTAIN	12489 W SHORE DR	8030	1300
54915	9302	TOWN OF MOUNTAIN	W SHORE DR	8030	1300
54915	9302	TOWN OF MOUNTAIN	12493 W SHORE DR	8030	1300
54180	1017	TOWN OF MOUNTAIN	12505 W SHORE DR	8030	1300
54107		TOWN OF MOUNTAIN	12515 W SHORE DR	8030	1300

54911	3765	TOWN OF MOUNTAIN	12525 W SHORE DR	8030	1300
54914	2567	TOWN OF MOUNTAIN	14033 W SHORE HEIGHTS LN	8030	1300
54949	9009	TOWN OF MOUNTAIN	12556 W SHORE HEIGHTS LN	8030	1300
54913	8969	TOWN OF MOUNTAIN		8030	1300
54170	9064	TOWN OF MOUNTAIN		8030	1300
54149		TOWN OF MOUNTAIN	14034 W SHORE HEIGHTS LN	8030	1300
54949	9009	TOWN OF MOUNTAIN		8030	1300
54913		TOWN OF MOUNTAIN	12575 W SHORE DR	8030	1300
53118		TOWN OF MOUNTAIN	12492 W SHORE DR	8030	1300
54149		TOWN OF MOUNTAIN	12510 W SHORE DR	8030	1300
54101		TOWN OF MOUNTAIN	12514 W SHORE DR	8030	1300
53002		TOWN OF MOUNTAIN	12526 W SHORE DR	8030	1300
54161		TOWN OF MOUNTAIN	12534 W SHORE DR	8030	1300
54149		TOWN OF MOUNTAIN	12538 W SHORE DR	8030	1300
54140	2691	TOWN OF MOUNTAIN	12540 W SHORE DR	8030	1300
53150	9774	TOWN OF MOUNTAIN	12506 W SHORE DR	8030	1300
54149	9523	TOWN OF MOUNTAIN	12504 W SHORE DR	8030	1300
53149		TOWN OF MOUNTAIN	12496 W SHORE DR	8030	1300
53022	4792	TOWN OF MOUNTAIN	12300 S SHORE DR	8030	1300
54174		TOWN OF MOUNTAIN	12302 S SHORE DR	8030	1300
54313		TOWN OF MOUNTAIN		8030	1300
54313		TOWN OF MOUNTAIN	12306 S SHORE DR	8030	1300
53032		TOWN OF MOUNTAIN	12314 S SHORE DR	8030	1300
53027	8816	TOWN OF MOUNTAIN	12318 S SHORE DR	8030	1300
60188	1702	TOWN OF MOUNTAIN	12322 S SHORE DR	8030	1300
54942	9615	TOWN OF MOUNTAIN	12326 S SHORE DR	8030	1300
53045		TOWN OF MOUNTAIN	12330 S SHORE DR	8030	1300
53073		TOWN OF MOUNTAIN	12334 S SHORE DR	8030	1300
54235	0841	TOWN OF MOUNTAIN	12338 S SHORE DR	8030	1300
54911	1171	TOWN OF MOUNTAIN	12342 S SHORE DR	8030	1300
54115	9460	TOWN OF MOUNTAIN	12348 S SHORE DR	8030	1300
54115	9460	TOWN OF MOUNTAIN	S SHORE DR	8030	1300
53220		TOWN OF MOUNTAIN	12354 S SHORE DR	8030	1300
53080		TOWN OF MOUNTAIN	12360 S SHORE DR	8030	1300
53150		TOWN OF MOUNTAIN	12366 S SHORE DR	8030	1300
53051	6433	TOWN OF MOUNTAIN	12374 S SHORE DR	8030	1300
54208		TOWN OF MOUNTAIN	12370 S SHORE DR	8030	1300
54301		TOWN OF MOUNTAIN	12380 S SHORE DR	8030	1300
54229	9625	TOWN OF MOUNTAIN	12388 S SHORE DR	8030	1300
54149	0070	TOWN OF MOUNTAIN	12386 S SHORE DR	8030	1300
54169		TOWN OF MOUNTAIN	12392 S SHORE DR	8030	1300
54313		TOWN OF MOUNTAIN	12400 S SHORE DR	8030	1300
54149		TOWN OF MOUNTAIN	12332 W SHORE DR	8030	1300
53022	3970	TOWN OF MOUNTAIN	12336 W SHORE DR	8030	1300
54935		TOWN OF MOUNTAIN	12338 W SHORE DR	8030	1300
54149	9523	TOWN OF MOUNTAIN	12368 W SHORE DR	8030	1300
54149	9523	TOWN OF MOUNTAIN	12360 W SHORE DR	8030	1300

54106	7900	TOWN OF MOUNTAIN	12352 W SHORE DR	8030	1300
54149	9523	TOWN OF MOUNTAIN	12346 W SHORE DR	8030	1300
54304		TOWN OF MOUNTAIN	12342 W SHORE DR	8030	1300
53066	8312	TOWN OF MOUNTAIN	12380 W SHORE DR	8030	1300
54208		TOWN OF MOUNTAIN	13760 BONITA LN	8030	1300
54149		TOWN OF MOUNTAIN	12369 S SHORE DR	8030	1300
54313		TOWN OF MOUNTAIN	S SHORE DR	8030	1300
54174		TOWN OF MOUNTAIN	12407 S SHORE DR	8030	1300
53110	2525	TOWN OF MOUNTAIN	13758 BONITA LN	8030	1300
54149	9423	TOWN OF MOUNTAIN	12387 S SHORE DR	8030	1300
53089	4468	TOWN OF MOUNTAIN	12309 S SHORE DR	8030	1300
54915	9448	TOWN OF MOUNTAIN	12305 S SHORE DR	8030	1300
54174	9306	TOWN OF MOUNTAIN	12301 S SHORE DR	8030	1300
54957		TOWN OF MOUNTAIN	13759 BONITA LN	8030	1300
54174		TOWN OF MOUNTAIN	13763 BONITA LN	8030	1300
54130	2900	TOWN OF MOUNTAIN	12311 S SHORE DR	8030	1300
53227		TOWN OF MOUNTAIN	13774 BONITA LN	8030	1300
54311	6661	TOWN OF MOUNTAIN	13810 BONITA LN	8030	1300
54174	9340	TOWN OF MOUNTAIN	13822 BONITA LN	8030	1300
54944	9265	TOWN OF MOUNTAIN	13811 BONITA LN	8030	1300
54173		TOWN OF MOUNTAIN	13815 BONITA LN	8030	1300
54130	3820	TOWN OF MOUNTAIN	13821 BONITA LN	8030	1300
54311		TOWN OF MOUNTAIN	13813 BONITA LN	8030	1300
54131		TOWN OF MOUNTAIN	13778 BONITA LN	8030	1300
54111	9411	TOWN OF MOUNTAIN	13826 BONITA LN	8030	1300
54111	9411	TOWN OF MOUNTAIN	13832 BONITA LN	8030	1300
53154	4382	TOWN OF MOUNTAIN	13834 BONITA LN	8030	1300
53221		TOWN OF MOUNTAIN	13838 BONITA LN	8030	1300
54149	9523	TOWN OF MOUNTAIN		8030	1300
54149	9523	TOWN OF MOUNTAIN	12324 W SHORE DR	8030	1300
54149		TOWN OF MOUNTAIN	12345 W SHORE DR	8030	1300
54115		TOWN OF MOUNTAIN	12316 W SHORE DR	8030	1300
54130		TOWN OF MOUNTAIN	12320 W SHORE DR	8030	1300
54149		TOWN OF MOUNTAIN		8030	1300
54313		TOWN OF MOUNTAIN	13831 BONITA LN	8030	1300
54154	1227	TOWN OF MOUNTAIN	13633 S SHORE HEIGHTS LN	8030	1300
54952		TOWN OF MOUNTAIN	13609 S SHORE HEIGHTS LN	8030	1300
54140	2135	TOWN OF MOUNTAIN	13643 S SHORE HEIGHTS LN	8030	1300
54124		TOWN OF MOUNTAIN	13647 S SHORE HEIGHTS ANX	8030	1300
54130		TOWN OF MOUNTAIN	13651 S SHORE HEIGHTS ANX	8030	1300
54174	9335	TOWN OF MOUNTAIN	13657 S SHORE HEIGHTS ANX	8030	1300
54174		TOWN OF MOUNTAIN	13663 S SHORE HEIGHTS ANX	8030	1300
54313	8238	TOWN OF MOUNTAIN	13671 S SHORE HEIGHTS ANX	8030	1300
54311	6424	TOWN OF MOUNTAIN	13685 S SHORE HEIGHTS ANX	8030	1300
54140	2604	TOWN OF MOUNTAIN	12190 S SHORE DR	8030	1300
54915	3434	TOWN OF MOUNTAIN	12194 S SHORE DR	8030	1300
53035		TOWN OF MOUNTAIN	13689 S SHORE HEIGHTS ANX	8030	1300

54174	9335	TOWN OF MOUNTAIN	13684 S SHORE HEIGHTS ANX	8030	1300
54136		TOWN OF MOUNTAIN	13678 S SHORE HEIGHTS ANX	8030	1300
54174	9335	TOWN OF MOUNTAIN	13664 S SHORE HEIGHTS ANX	8030	1300
54115	3677	TOWN OF MOUNTAIN		8030	1300
54115	3694	TOWN OF MOUNTAIN	13667 S SHORE HEIGHTS LN	8030	1300
54130	3052	TOWN OF MOUNTAIN	13659 S SHORE HEIGHTS LN	8030	1300
54174	9334	TOWN OF MOUNTAIN	13655 S SHORE HEIGHTS LN	8030	1300
54174	9334	TOWN OF MOUNTAIN	13646 S SHORE HEIGHTS ANX	8030	1300
53018	3526	TOWN OF MOUNTAIN		8030	1300
53093		TOWN OF MOUNTAIN		8030	1300
53093		TOWN OF MOUNTAIN	13850 BONITA LN	8030	1300
54311	5833	TOWN OF MOUNTAIN	13842 BONITA LN	8030	1300
53089	4468	TOWN OF MOUNTAIN	13846 BONITA LN	8030	1300
54915	8144	TOWN OF MOUNTAIN	13632 S SHORE HEIGHTS LN	8030	1300
54915		TOWN OF MOUNTAIN		8030	1300
54915		TOWN OF MOUNTAIN	13622 S SHORE HEIGHTS LN	8030	1300
54915		TOWN OF MOUNTAIN		8030	1300
54174		TOWN OF MOUNTAIN	13692 S SHORE HEIGHTS LN	8030	1300
54174		TOWN OF MOUNTAIN	13690 S SHORE HEIGHTS LN	8030	1300
54229		TOWN OF MOUNTAIN	13680 S SHORE HEIGHTS LN	8030	1300
54911		TOWN OF MOUNTAIN	13676 S SHORE HEIGHTS LN	8030	1300
54313	7366	TOWN OF MOUNTAIN	13668 S SHORE HEIGHTS LN	8030	1300
53049		TOWN OF MOUNTAIN	13660 S SHORE HEIGHTS LN	8030	1300
54208		TOWN OF MOUNTAIN	13656 S SHORE HEIGHTS LN	8030	1300
54915	3662	TOWN OF MOUNTAIN	13652 S SHORE HEIGHTS LN	8030	1300
54174	9335	TOWN OF MOUNTAIN		8030	1300
54313	6248	TOWN OF MOUNTAIN	13644 S SHORE HEIGHTS LN	8030	1300
54494	1525	TOWN OF MOUNTAIN	13640 S SHORE HEIGHTS LN	8030	1300
54915		TOWN OF MOUNTAIN		8030	1300
53226	2707	TOWN OF MOUNTAIN	13618 S SHORE HEIGHTS LN	8030	1300
54149	0287	TOWN OF MOUNTAIN	13614 S SHORE HEIGHTS LN	8030	1300
54311		TOWN OF MOUNTAIN	13610 S SHORE HEIGHTS LN	8030	1300
53153		TOWN OF MOUNTAIN	13789 LAKE SHORE LN	8030	1300
54139		TOWN OF MOUNTAIN	13833 LAKE SHORE LN	8030	1300
54149		TOWN OF MOUNTAIN	13841 LAKE SHORE LN	8030	1300
54149	9819	TOWN OF MOUNTAIN	13845 LAKE SHORE LN	8030	1300
54149		TOWN OF MOUNTAIN	13849 LAKE SHORE LN	8030	1300
54942	9100	TOWN OF MOUNTAIN	13852 LAKE SHORE LN	8030	1300
54915	4525	TOWN OF MOUNTAIN	13814 LAKE SHORE LN	8030	1300
53144	7732	TOWN OF MOUNTAIN	13779 LAKE SHORE LN	8030	1300
54956		TOWN OF MOUNTAIN	13769 LAKE SHORE LN	8030	1300
54149	9539	TOWN OF MOUNTAIN	13763 LAKE SHORE LN	8030	1300
54149	9539	TOWN OF MOUNTAIN	13755 LAKE SHORE LN	8030	1300
54149	9539	TOWN OF MOUNTAIN	13751 LAKE SHORE LN	8030	1300
54913	8379	TOWN OF MOUNTAIN	13745 LAKE SHORE LN	8030	1300
54149	9539	TOWN OF MOUNTAIN	13735 LAKE SHORE LN	8030	1300
54303	3318	TOWN OF MOUNTAIN	13725 LAKE SHORE LN	8030	1300

54311	5548	TOWN OF MOUNTAIN	13715 LAKE SHORE LN	8030	1300
54311	1517	TOWN OF MOUNTAIN	13701 LAKE SHORE LN	8030	1300
54149	9539	TOWN OF MOUNTAIN	13697 LAKE SHORE LN	8030	1300
54963	0166	TOWN OF MOUNTAIN	13693 LAKE SHORE LN	8030	1300
54137		TOWN OF MOUNTAIN		8030	1300
53011	1392	TOWN OF MOUNTAIN	13673 LAKE SHORE LN	8030	1300
54137		TOWN OF MOUNTAIN	12404 CHUTE DAM LN	8030	1300
54153		TOWN OF MOUNTAIN		8030	1300
54153		TOWN OF MOUNTAIN		8030	1300
54153		TOWN OF MOUNTAIN		8030	1300

SpecialD_2